Public Roads Div.	State Dist. No.	State Project No.	Federal Project No.	Fiscal Year	County	Sheet No.	Total Sheets
WV	5	S319 -480- 5.64 03	BRD-0480 (010)E	2002	JEFFERSON,WV WASHINGTON,MD	49	407

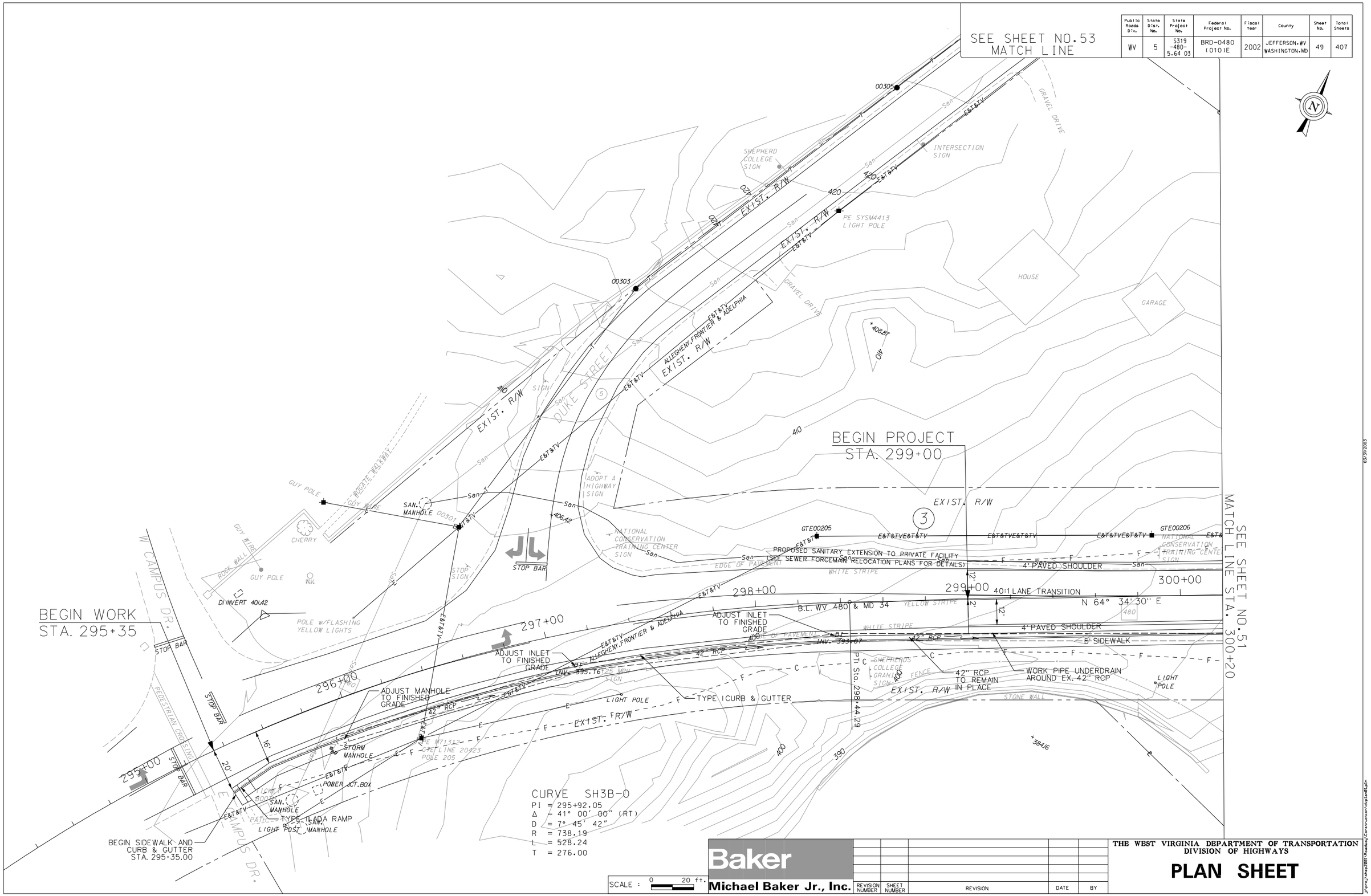

Baker
Michael Baker Jr., Inc.

REVISION NUMBER	SHEET NUMBER	REVISION	DATE	BY

THE WEST VIRGINIA DEPARTMENT OF TRANSPORTATION
DIVISION OF HIGHWAYS

PLAN SHEET

j:\proj\shep2001\Roadway\Construction\dvplan01.pln
11:13:08 AM
03/31/2003

Public Roads Div.	State Dist. No.	State Project No.	Federal Project No.	Fiscal Year	County	Sheet No.	Total Sheets
W.V.	5	S319 -480- 5.64 03	BRD-0480 (010)E	2002	JEFFERSON,WV WASHINGTON,MD	50	407



Public Roads Div.	State Dist. No.	State Project No.	Federal Project No.	Fiscal Year	County	Sheet No.	Total Sheets
WV	5	S319 -480- 5.64 03	BRD-0480 (010)E	2002	JEFFERSON,WV WASHINGTON,MD	51	407

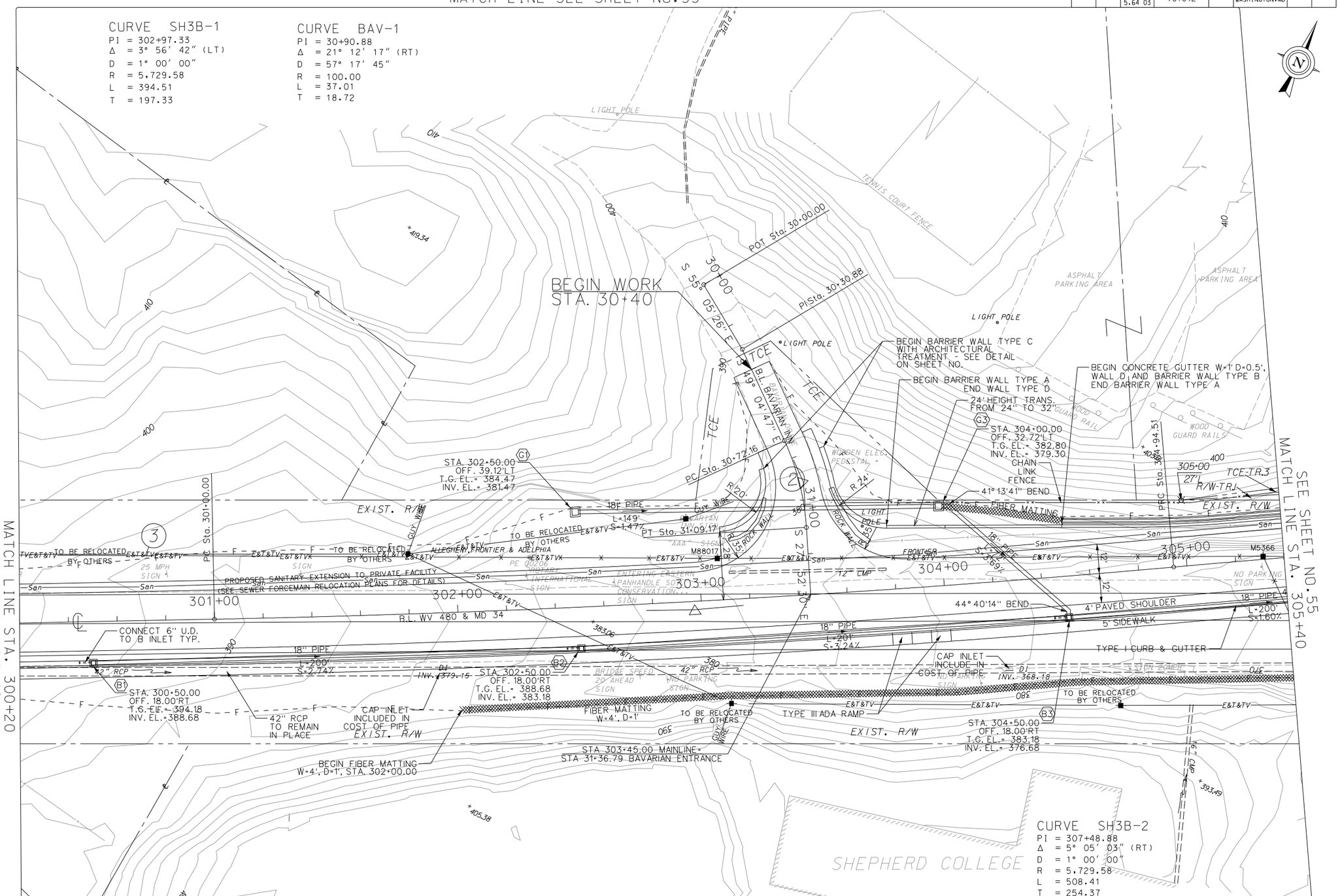

SCALE : 0 20 ft.

Baker
Michael Baker Jr., Inc.

REVISION NUMBER	SHEET NUMBER	REVISION	DATE	BY

THE WEST VIRGINIA DEPARTMENT OF TRANSPORTATION
DIVISION OF HIGHWAYS

PLAN SHEET

j:\proj\shep2001\Roadway\Construction\dvplan02.pln
03/31/2003 11:17:07 AM

Public Roads Div.	State Dist. No.	State Project No.	Federal Project No.	Fiscal Year	County	Sheet No.	Total Sheets
W.V.	5	S319 -480- 5.64 03	BRD-0480 (010)E	2002	JEFFERSON, WV WASHINGTON, MD	52	407

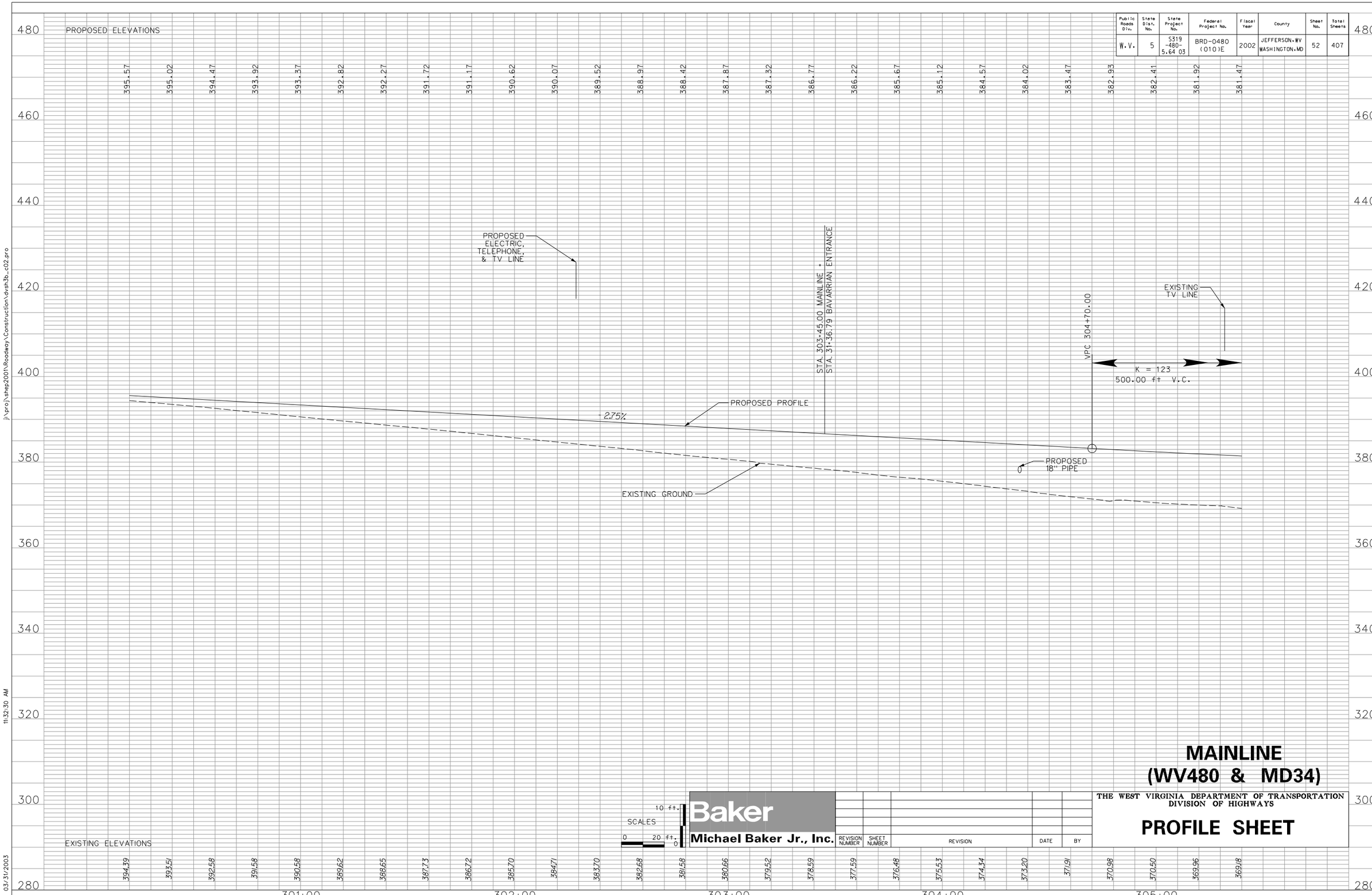

Baker
Michael Baker Jr., Inc.

REVISION NUMBER	SHEET NUMBER	REVISION	DATE	BY

THE WEST VIRGINIA DEPARTMENT OF TRANSPORTATION
DIVISION OF HIGHWAYS

PROFILE SHEET

MAINLINE
(WV480 & MD34)

j:\proj\shep2001\Roadway\Construction\dvsft3b_c02.pro
11:32:30 AM
03/31/2003
D09K20C95-PLNPRO e
03/31/2003
j:\proj\shep2001\Roadway\Construction\dvsft3b_c02.pro

Public Roads Div.	State Dist. No.	State Project No.	Federal Project No.	Fiscal Year	County	Sheet No.	Total Sheets
WV	5	S319 -480- 5.64 03	BRD-0480 (010)E	2002	JEFFERSON, WV WASHINGTON, MD	53	407

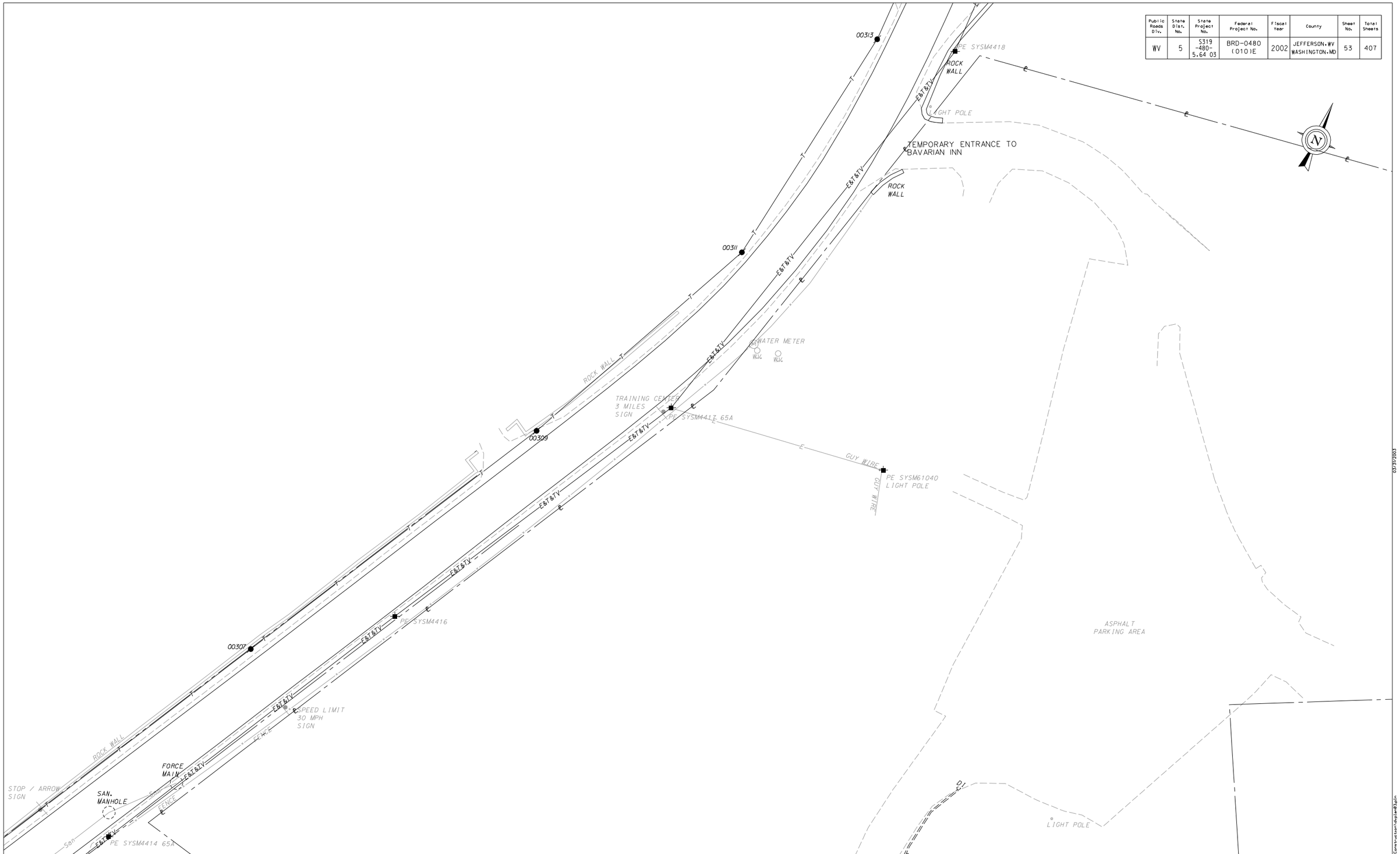

MATCH LINE SEE SHEET NO.51

SCALE : 0 20 ft.

Baker
Michael Baker Jr., Inc.

REVISION NUMBER	SHEET NUMBER	REVISION	DATE	BY

THE WEST VIRGINIA DEPARTMENT OF TRANSPORTATION
DIVISION OF HIGHWAYS

PLAN SHEET

j:\proj\shep2001\Roadway\Construction\dvplan03.pln

11:18:05 AM

03/31/2003

Public Roads Div.	State Dist. No.	State Project No.	Federal Project No.	Fiscal Year	County	Sheet No.	Total Sheets
W.V.	5	S319 -480- 5.64 03	BRD-0480 (010)E	2002	JEFFERSON, WV WASHINGTON, MD	54	407

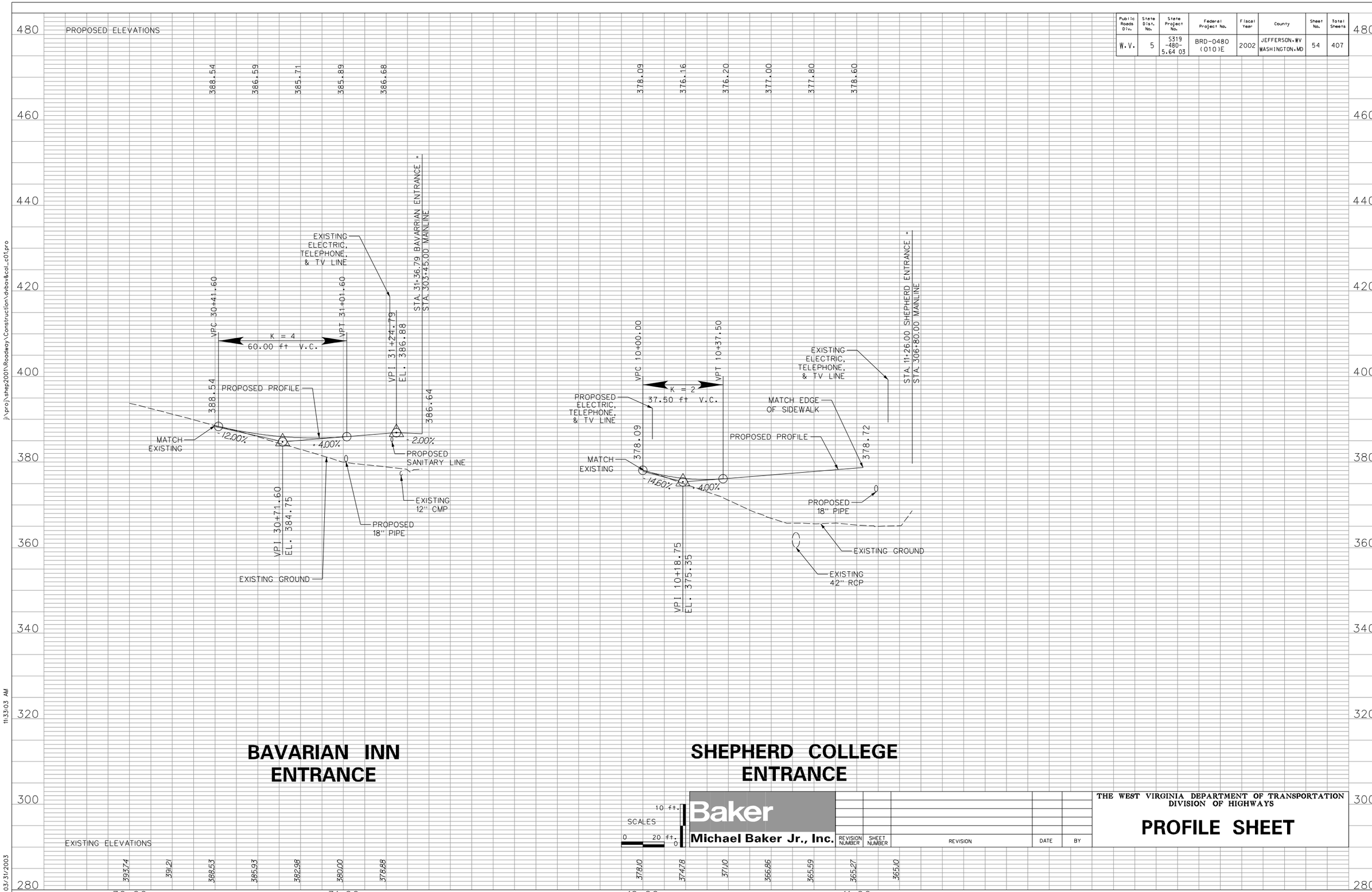

SCALES
10 ft.
0 20 ft.
0

Baker
Michael Baker Jr., Inc.

REVISION NUMBER	SHEET NUMBER	REVISION	DATE	BY

THE WEST VIRGINIA DEPARTMENT OF TRANSPORTATION
DIVISION OF HIGHWAYS

PROFILE SHEET

j:\proj\shep2001\Roadway\Construction\dvbox&col_c01.pro
11:33:03 AM
03/31/2003
D09K20C95-PLNPRO e
03/31/2003
j:\proj\shep2001\Roadway\Construction\dvbox&col_d01.pro

Public Roads Div.	State Dist. No.	State Project No.	Federal Project No.	Fiscal Year	County	Sheet No.	Total Sheets
WV	5	S319 -480- 5.64 03	BRD-0480 (010)E	2002	JEFFERSON,WV WASHINGTON,MD	55	407

Baker
Michael Baker Jr., Inc.

REVISION NUMBER	SHEET NUMBER	REVISION	DATE	BY

THE WEST VIRGINIA DEPARTMENT OF TRANSPORTATION
DIVISION OF HIGHWAYS

PLAN SHEET

j:\proj\shep2001\Roadway\Construction\dvplan04.pln

03/31/2003 11:18:28 AM

Public Roads Div.	State Dist. No.	State Project No.	Federal Project No.	Fiscal Year	County	Sheet No.	Total Sheets
W.V.	5	S319 -480- 5.64 03	BRD-0480 (010)E	2002	JEFFERSON,WV WASHINGTON,MD	56	407

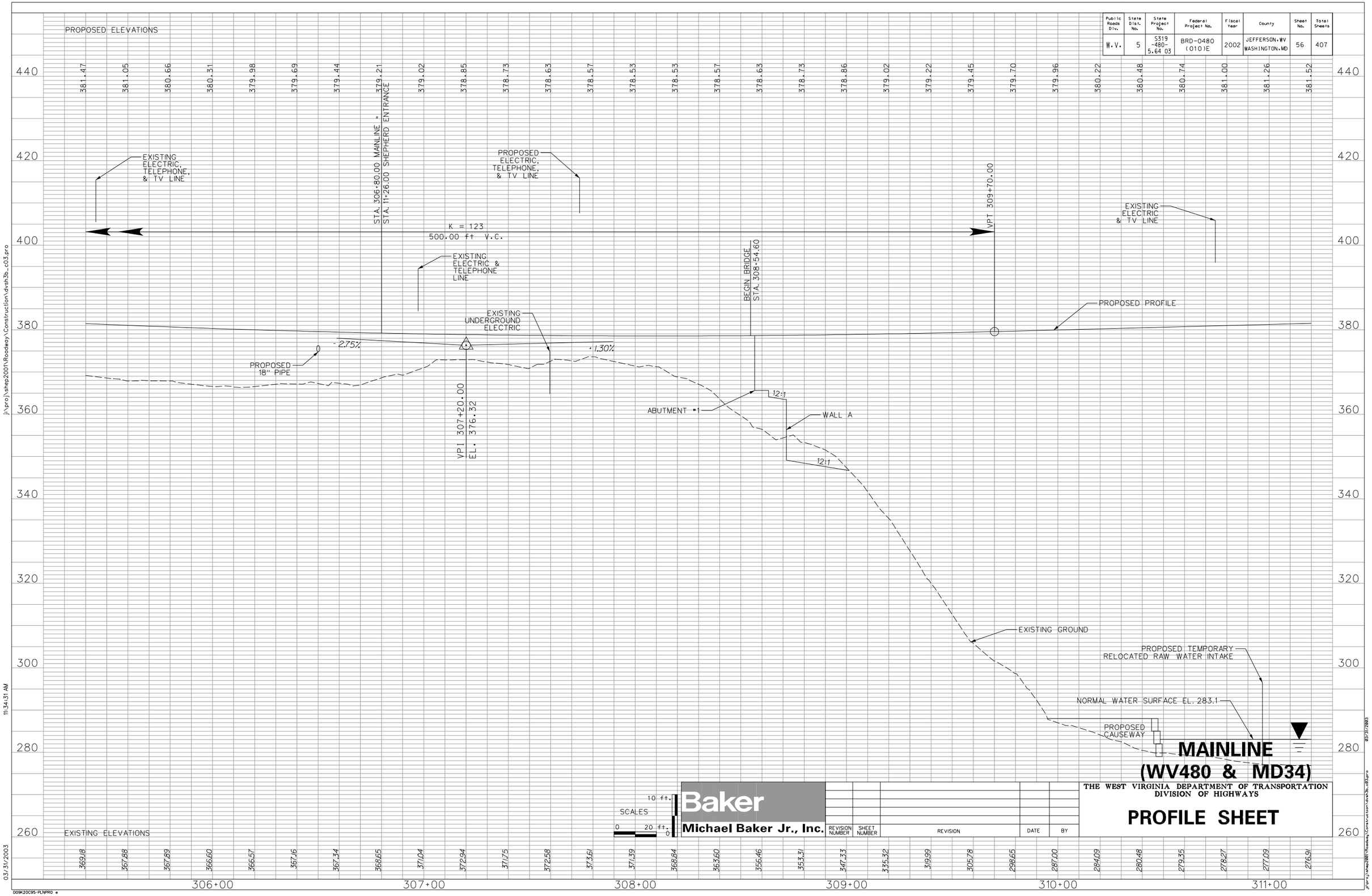

Public Roads Div.	State Dist. No.	State Project No.	Federal Project No.	Fiscal Year	County	Sheet No.	Total Sheets
WV	5	S319 -480- 5.64 03	BRD-0480 (010)E	2002	JEFFERSON, WV WASHINGTON, MD	57	407

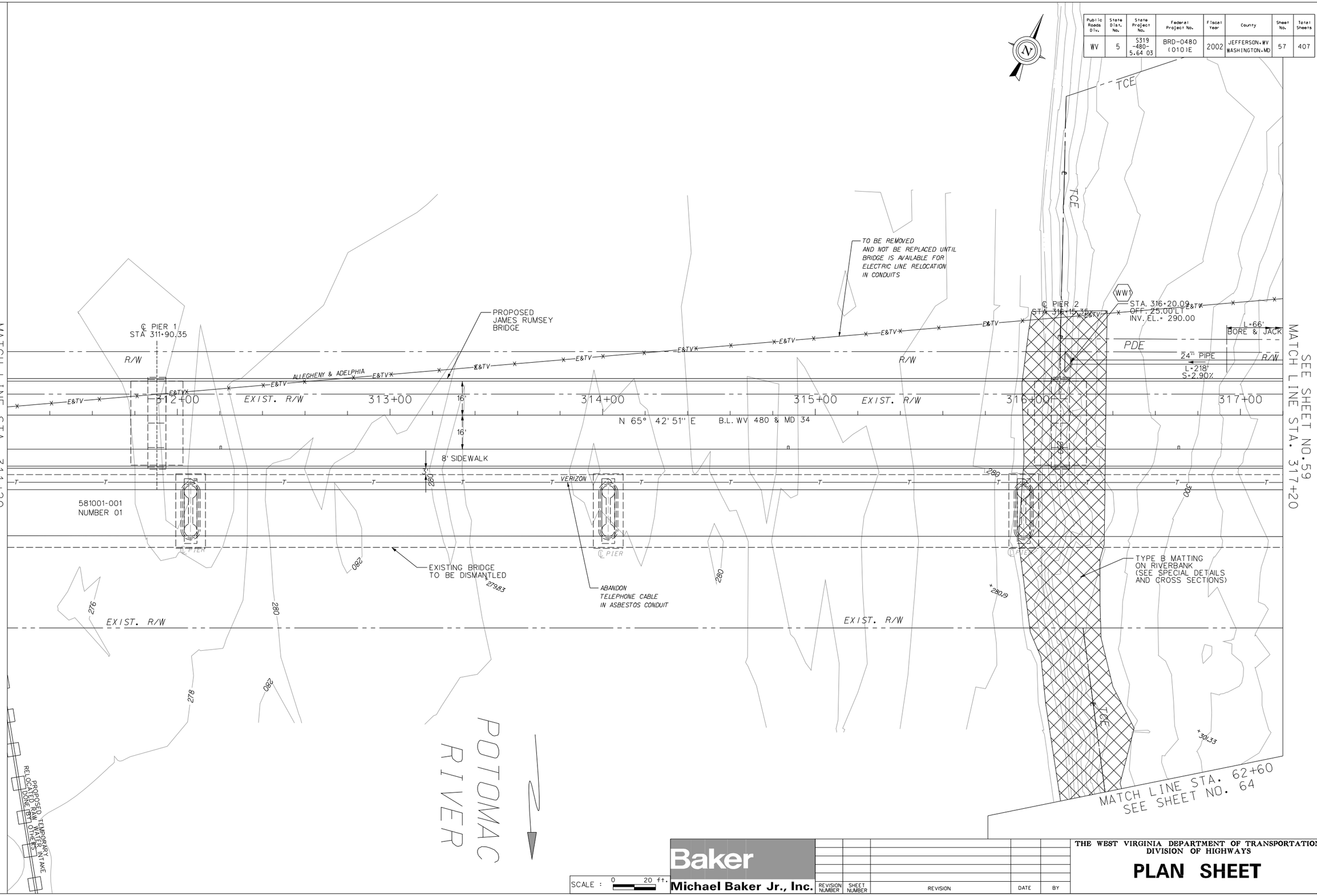

SCALE : 0 20 ft.

Baker
Michael Baker Jr., Inc.

REVISION NUMBER	SHEET NUMBER	REVISION	DATE	BY

THE WEST VIRGINIA DEPARTMENT OF TRANSPORTATION
DIVISION OF HIGHWAYS

PLAN SHEET

j:\proj\shep2001\Roadway\Construction\dvplan05.pln
11:18:49 AM
03/31/2003

Public Roads Div.	State Dist. No.	State Project No.	Federal Project No.	Fiscal Year	County	Sheet No.	Total Sheets
W.V.	5	S319 -480- 5.64 03	BRD-0480 (010)E	2002	JEFFERSON, WV WASHINGTON, MD	58	407

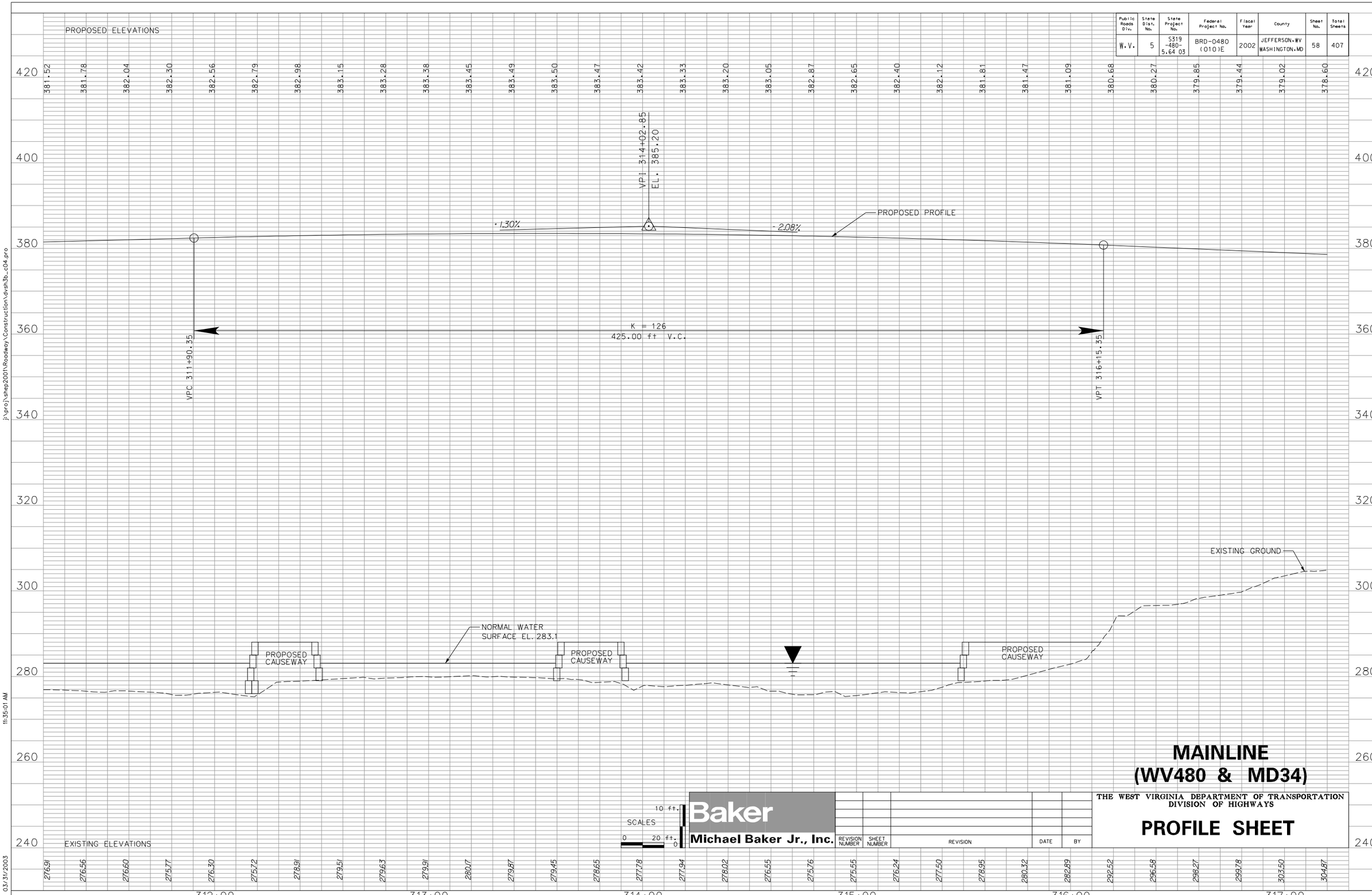

MAINLINE (WV480 & MD34)

Baker
Michael Baker Jr., Inc.

REVISION NUMBER	SHEET NUMBER	REVISION	DATE	BY

THE WEST VIRGINIA DEPARTMENT OF TRANSPORTATION
DIVISION OF HIGHWAYS

PROFILE SHEET

j:\proj\shep2001\Roadway\Construction\dvsft3b_c04.pro
11:35:01 AM
03/31/2003
D09K20C95-PLNPRO e

Public Roads Div.	State Dist. No.	State Project No.	Federal Project No.	Fiscal Year	County	Sheet No.	Total Sheets
WV	5	S319 -480- 5.64 03	BRD-0480 (010)E	2002	JEFFERSON, WV WASHINGTON, MD	59	407

CURVE TRALFCN-2
PI = 41+00.35
Δ = 31° 28' 43" (RT)
D = 114° 35' 30"
R = 50.00
L = 27.47
T = 14.09

CURVE TRALFCN-3
PI = 41+70.22
Δ = 14° 05' 30" (LT)
D = 57° 17' 45"
R = 100.00
L = 24.59
T = 12.36

CURVE TRALFCN-4
PI = 42+18.36
Δ = 2° 55' 00" (RT)
D = 57° 17' 45"
R = 100.00
L = 5.09
T = 2.55

CURVE TRALFCN-5
PI = 42+74.04
Δ = 8° 08' 52" (LT)
D = 57° 17' 45"
R = 100.00
L = 14.22
T = 7.12

CURVE TRALFCN-6
PI = 43+40.33
Δ = 14° 23' 19" (LT)
D = 57° 17' 45"
R = 100.00
L = 25.11
T = 12.62

CURVE TRAILF-1
PI = 21+05.50
Δ = 90° 00' 00" (RT)
D = 1041° 44' 29"
R = 5.50
L = 8.64
T = 5.50

CURVE TRAILF-2
PI = 21+14.14
Δ = 90° 00' 00" (RT)
D = 1041° 44' 29"
R = 5.50
L = 8.64
T = 5.50

CURVE TRAILF-3
PI = 23+16.65
Δ = 89° 12' 54" (RT)
D = 238° 43' 57"
R = 24.00
L = 37.37
T = 23.67

CURVE TRAILF-4
PI = 24+12.09
Δ = 90° 42' 26" (RT)
D = 238° 43' 57"
R = 24.00
L = 38.00
T = 24.30

CURVE TRAILF-5
PI = 25+58.75
Δ = 96° 24' 01" (LT)
D = 229° 10' 59"
R = 25.00
L = 42.06
T = 27.96

CURVE TRAILF-6
PI = 26+93.56
Δ = 142° 13' 57" (LT)
D = 381° 58' 19"
R = 15.00
L = 37.24
T = 43.85

CURVE TRAILF-7
PI = 28+39.59
Δ = 160° 39' 31" (RT)
D = 381° 58' 19"
R = 15.00
L = 42.06
T = 88.02

CURVE TRAILF-8
PI = 28+41.36
Δ = 51° 36' 24" (LT)
D = 381° 58' 19"
R = 15.00
L = 13.51
T = 7.25

CURVE SH3B-4
PI = 324+94.13
Δ = 5° 05' 03" (LT)
D = 1° 00' 00"
R = 5,729.58
L = 508.41
T = 254.37

BM1: STA. 20+32.50 OFF. 2.65'RT
BM2: STA. 20+67.50 OFF. 2.65'RT
BM3: STA. 21+49.78 OFF. 2.65'LT
BM4: STA. 21+84.78 OFF. 2.65'LT
BM5: STA. 22+19.78 OFF. 2.65'LT
BM6: STA. 23+04.14 OFF. 2.65'LT
BM7: STA. 23+53.50 OFF. 2.65'LT
BM8: STA. 23+88.50 OFF. 2.65'LT
BM9: STA. 24+23.50 OFF. 2.65'LT
BM10: STA. 24+58.50 OFF. 2.65'LT
BM11: STA. 24+93.50 OFF. 2.65'LT
BM12: STA. 25+28.50 OFF. 2.65'LT

MH2: STA. 23+65.14 OFF. 2.00'LT T.G. EL.= 351.68 INV. EL.= 331.00
MH4 PIPE INV. EL.= 333.68
G12 PIPE INV. EL.= 340.72
BM7 PIPE INV. EL.= 347.00

MH4: STA. 23+16.91 OFF. 3.20'RT T.G. EL.= 353.35 INV. EL.= 337.88
BM6 PIPE INV. EL.= 349.00

MH5: STA. 22+95.51 OFF. 2.15'LT T.G. EL.= 353.24 INV. EL.= 339.84
BM5 PIPE INV. EL.= 349.00

MH6: STA. 321+19.56 OFF. 62.31'RT T.G. EL.= 365.00 INV. EL.= 357.57

B8: STA. 319+72.61 OFF. 24.00'RT T.G. EL.= 373.88 INV. EL.= 369.00

B9: STA. 319+91.13 OFF. 24.00'RT T.G. EL.= 373.64 INV. EL.= 368.30

B10: STA. 320+27.43 OFF. 27.25'RT T.G. EL.= 373.61 INV. EL.= 366.22

G8: STA. 320+50.00 OFF. 40.90'RT T.G. EL.= 369.53 INV. EL.= 359.00

G12: STA. 23+64.14 OFF. 33.57'RT T.G. EL.= 360.02 INV. EL.= 350.02

G9: STA. 322+00.00 OFF. 19.83'LT T.G. EL.= 378.68 INV. EL.= 373.00 6" PIPE INV. EL.= 377.86

G11: STA. 321+25.00 OFF. 54.00'RT T.G. EL.= 364.55 INV. EL.= 358.50 BM2 PIPE INV. EL.= 362.00

G10: STA. 322+00.00 OFF. 44.00'RT T.G. EL.= 369.79 INV. EL.= 362.00

G13: STA. 28+66.00 OFF. 17.00'RT T.G. EL.= 316.50 INV. EL.= 310.00

G14: STA. 42+80.00 OFF. 16.00'LT T.G. EL.= 312.00 INV. EL.= 306.00

G15: STA. 43+82.45 OFF. 16.78'LT T.G. EL.= 309.00 INV. EL.= 303.00

MH3: STA. 43+53.22 OFF. 11.89'LT T.G. EL.= 309.32 INV. EL.= 296.32
G14 PIPE INV. EL.= 304.00
G15 PIPE INV. EL.= 302.00

CURVE SH3B-3
PI = 319+85.72
Δ = 5° 05' 03" (RT)
D = 1° 00' 00"
R = 5,729.58
L = 508.41
T = 254.37

MATCH LINE SEE SHEET NO. 64

MATCH LINE STA. 317+20 SEE SHEET NO. 57

MATCH LINE STA. 323+20 SEE SHEET NO. 65

* NOTE: INSTALL TWO REMOVABLE BOLLARD POSTS ON SPACED AT 5' ON CENTER PAID FOR UNDER ITEM 609001-001 SIDEWALK

SCALE : 0 20 ft.

Baker
Michael Baker Jr., Inc.

REVISION NUMBER	SHEET NUMBER	REVISION	DATE	BY
3	59	ARCHEOLOGICAL AREA SHOWN	2/03/03	N.B.
1	59	STORM FILTER REMOVED	1/03/03	N.B.

THE WEST VIRGINIA DEPARTMENT OF TRANSPORTATION
DIVISION OF HIGHWAYS

PLAN SHEET

j:\proj\shep2001\Roadway\Construction\dvplan06.pln
11:21:08 AM
03/31/2003

Public Roads Div.	State Dist. No.	State Project No.	Federal Project No.	Fiscal Year	County	Sheet No.	Total Sheets
W.V.	5	S319 -480- 5.64 03	BRD-0480 (010)E	2002	JEFFERSON,WV WASHINGTON,MD	60	407

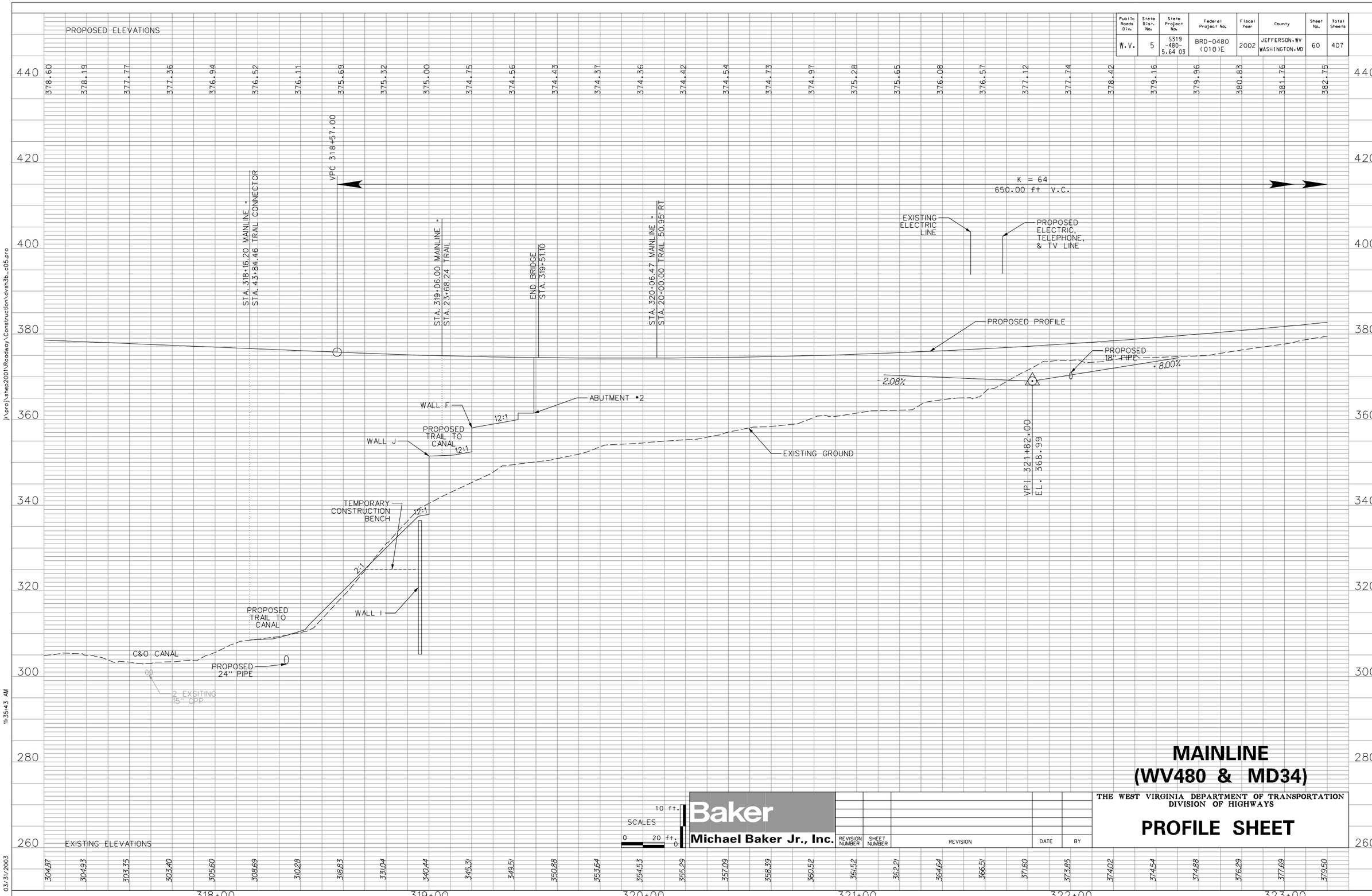

Public Roads Div.	State Dist. No.	State Project No.	Federal Project No.	Fiscal Year	County	Sheet No.	Total Sheets
W.V.	5	S319 -480- 5.64 03	BRD-0480 (010)E	2002	JEFFERSON, WV WASHINGTON, MD	61	407

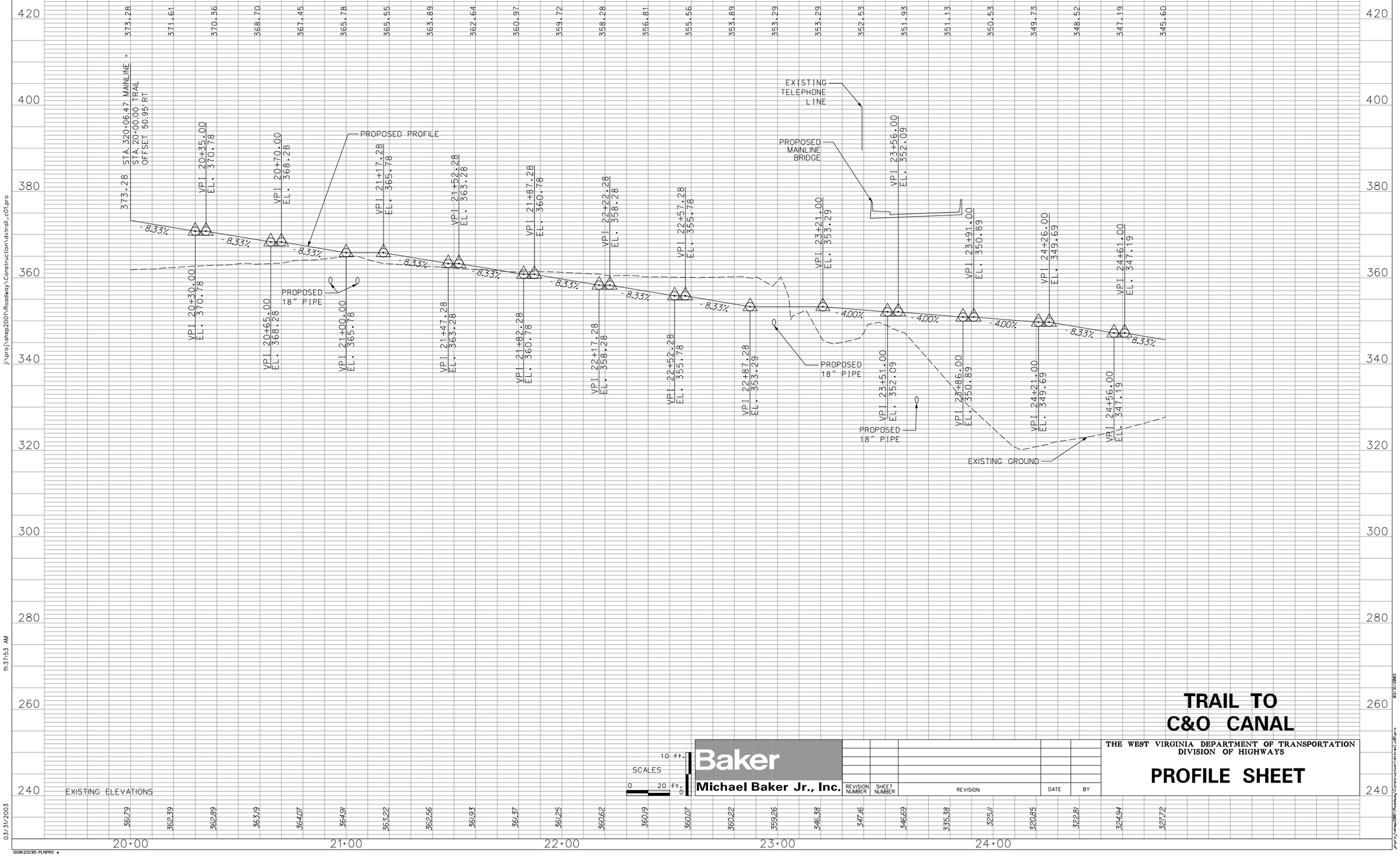

Baker
Michael Baker Jr., Inc.

REVISION NUMBER	SHEET NUMBER	REVISION	DATE	BY

THE WEST VIRGINIA DEPARTMENT OF TRANSPORTATION
DIVISION OF HIGHWAYS

TRAIL TO C&O CANAL

PROFILE SHEET

j:\proj\shep2001\Roadway\Construction\dvtrail_c01.pro
11:37:53 AM
03/31/2003
D09K20C95-PLNPRO e

Public Roads Div.	State Dist. No.	State Project No.	Federal Project No.	Fiscal Year	County	Sheet No.	Total Sheets
W.V.	5	S319 -480- 5.64 03	BRD-0480 (010)E	2002	JEFFERSON, WV WASHINGTON, MD	62	407

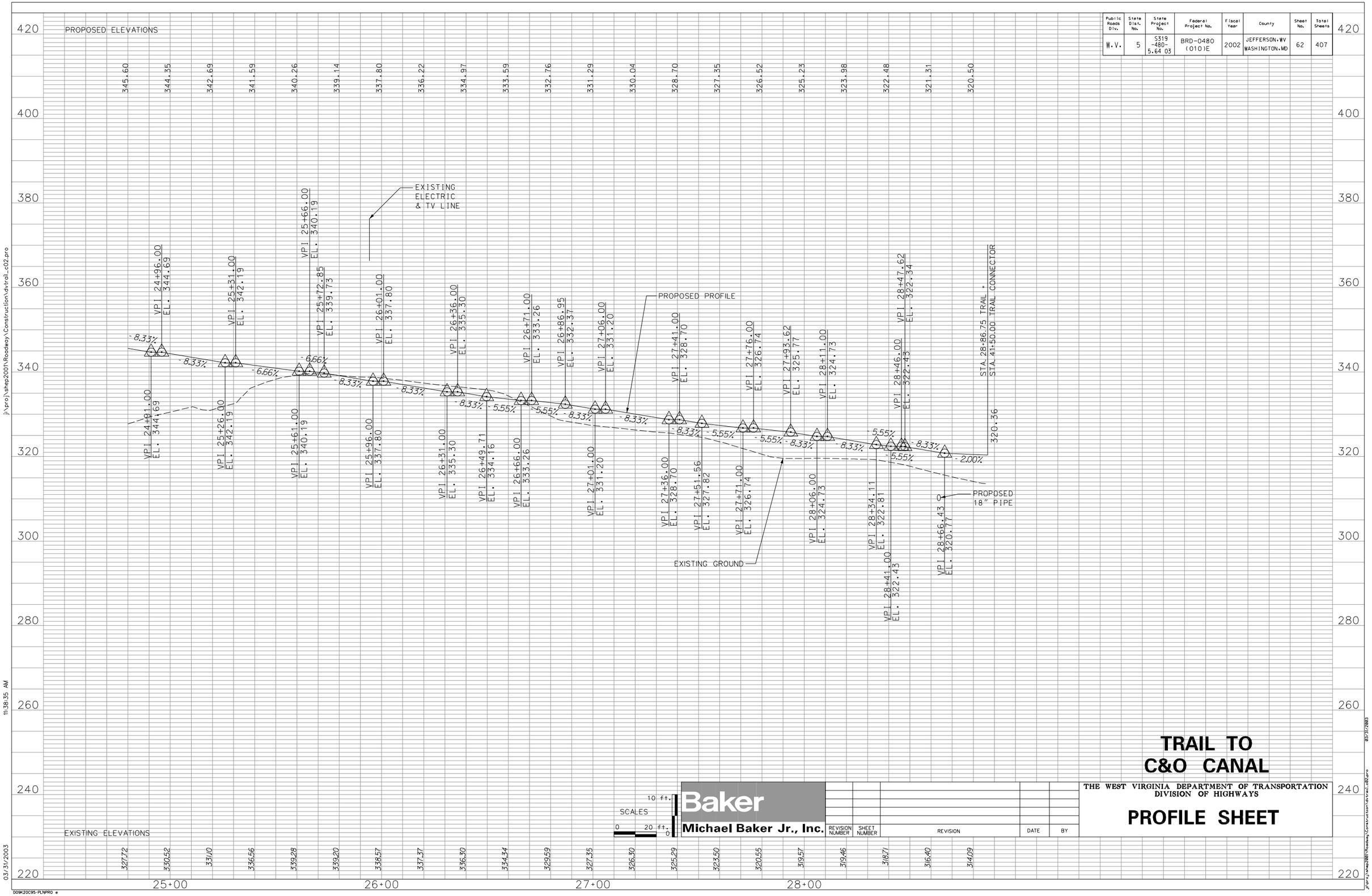

Public Roads Div.	State Dist. No.	State Project No.	Federal Project No.	Fiscal Year	County	Sheet No.	Total Sheets
W.V.	5	S319 -480- 5.64 03	BRD-0480 (010)E	2002	JEFFERSON, WV WASHINGTON, MD	63	407

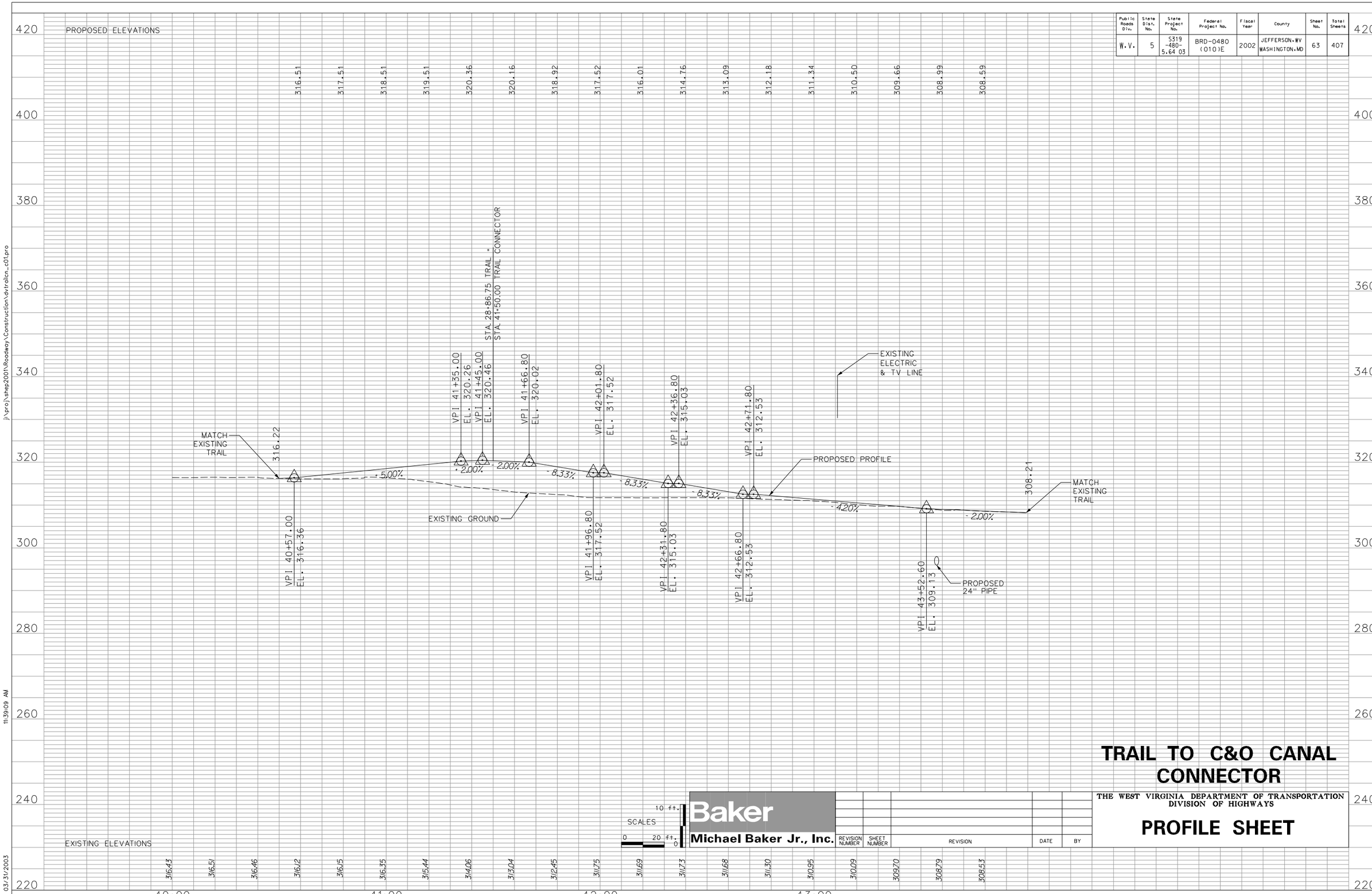

TRAIL TO C&O CANAL CONNECTOR

Public Roads Div.	State Dist. No.	State Project No.	Federal Project No.	Fiscal Year	County	Sheet No.	Total Sheets
WV	5	S319 -480- 5.64 03	BRD-0480 (010)E	2002	JEFFERSON, WV WASHINGTON, MD	64	407

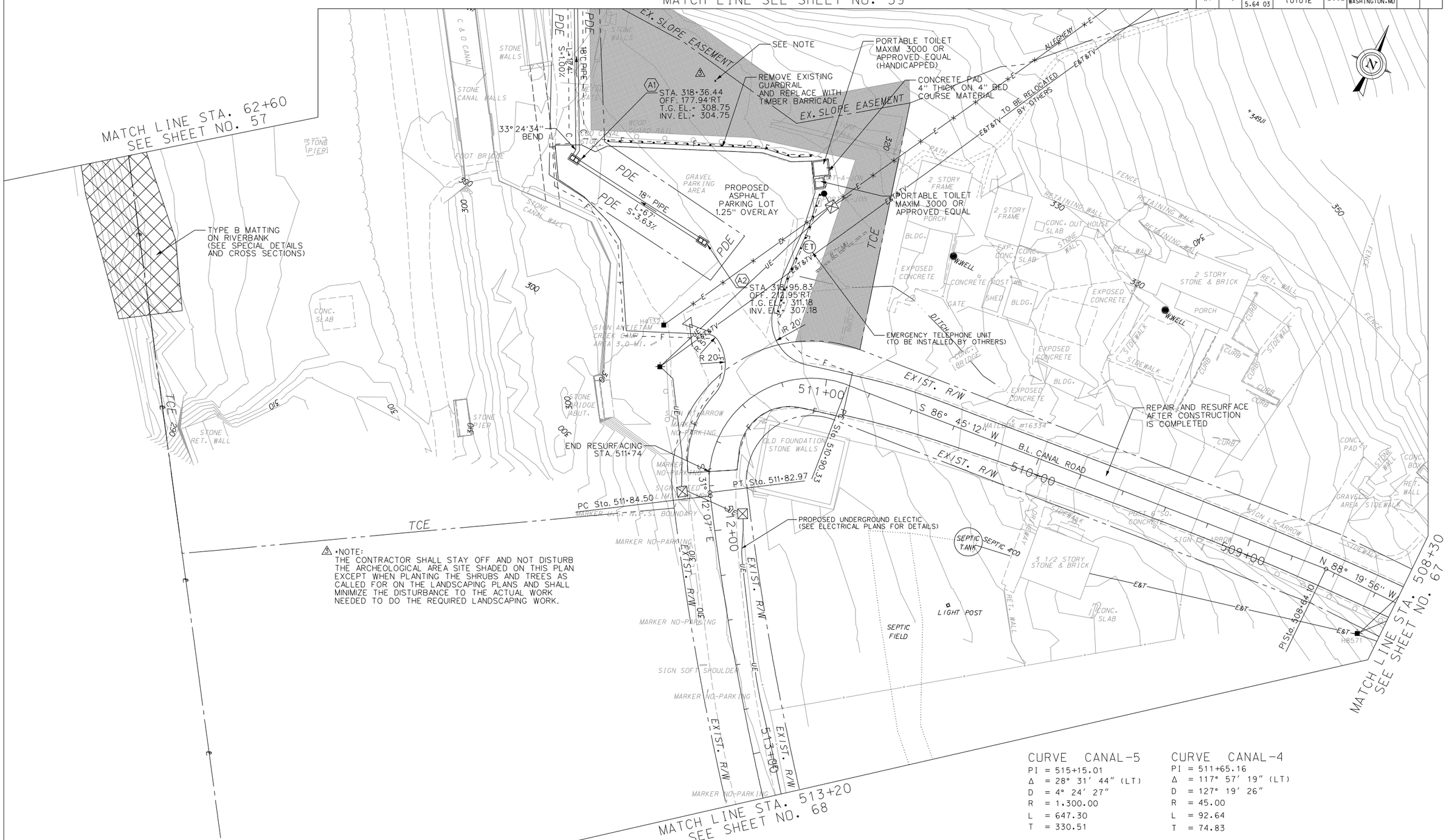

CURVE CANAL-5
PI = 515+15.01
Δ = 28° 31' 44" (LT)
D = 4° 24' 27"
R = 1.300.00
L = 647.30
T = 330.51

CURVE CANAL-4
PI = 511+65.16
Δ = 117° 57' 19" (LT)
D = 127° 19' 26"
R = 45.00
L = 92.64
T = 74.83

SCALE : 0 20 ft.

Baker
Michael Baker Jr., Inc.

REVISION NUMBER	SHEET NUMBER	REVISION	DATE	BY
3	64	NOTE & ARCHEOLOGICAL AREA SHOWN	2/03/03	N.B.

THE WEST VIRGINIA DEPARTMENT OF TRANSPORTATION
DIVISION OF HIGHWAYS

PLAN SHEET

j:\proj\shep2001\Roadway\Construction\dvplan07.pln
03/31/2003 11:21:36 AM

Public Roads Div.	State Dist. No.	State Project No.	Federal Project No.	Fiscal Year	County	Sheet No.	Total Sheets
WV	5	S319 -480- 5.64 03	BRD-0480 (010)E	2002	JEFFERSON, WV WASHINGTON, MD	65	407

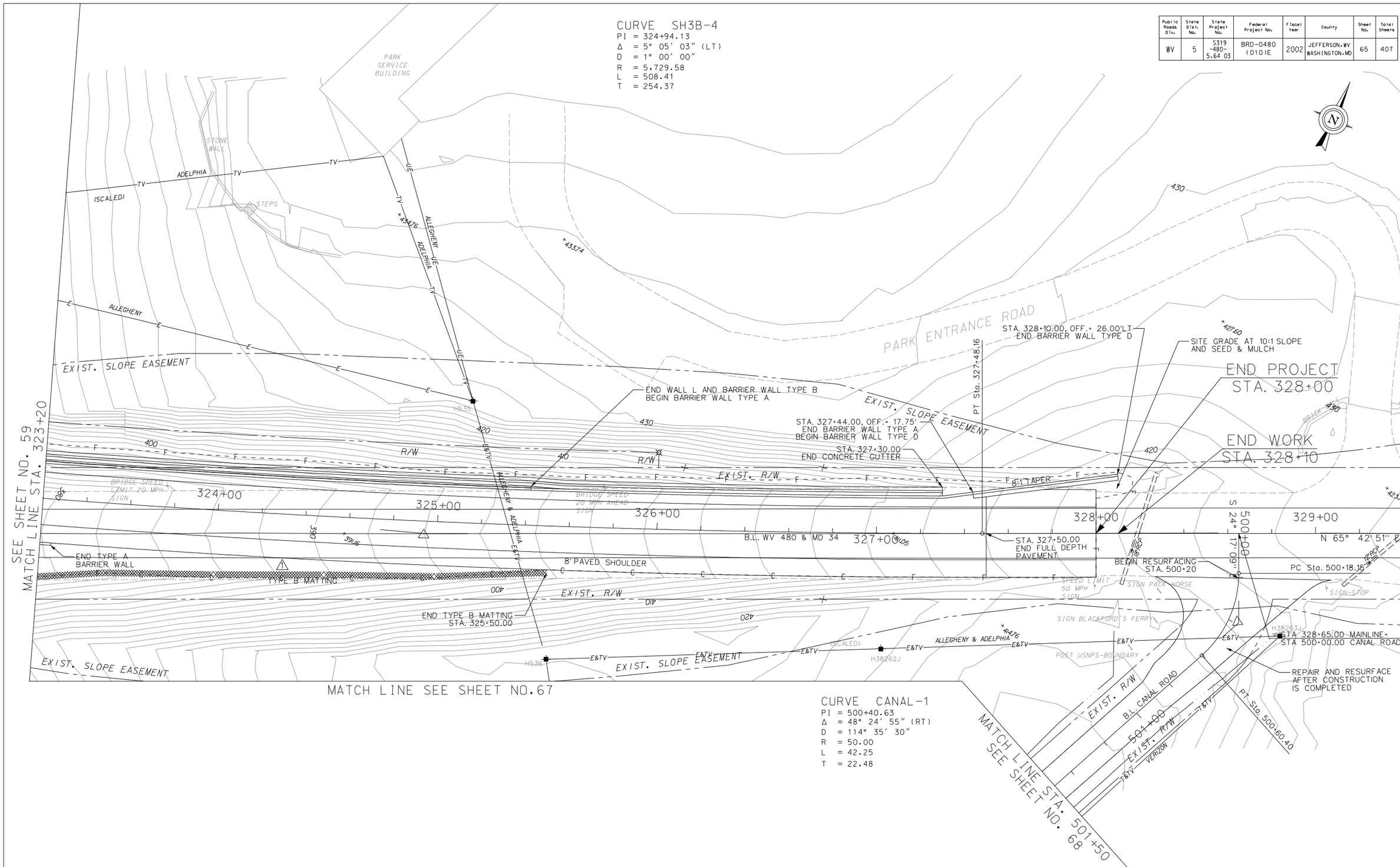

Baker
Michael Baker Jr., Inc.

REVISION NUMBER	SHEET NUMBER	REVISION	DATE	BY
1	65	TYPE B MATTING ADDED	1/03/03	N.B.

THE WEST VIRGINIA DEPARTMENT OF TRANSPORTATION
DIVISION OF HIGHWAYS

PLAN SHEET

j:\proj\shep2001\Roadway\Construction\dvplan08.pln
11:24:31 AM
03/31/2003

Public Roads Div.	State Dist. No.	State Project No.	Federal Project No.	Fiscal Year	County	Sheet No.	Total Sheets
W.V.	5	S319 -480- 5.64 03	BRD-0480 (010)E	2002	JEFFERSON,WV WASHINGTON,MD	66	407

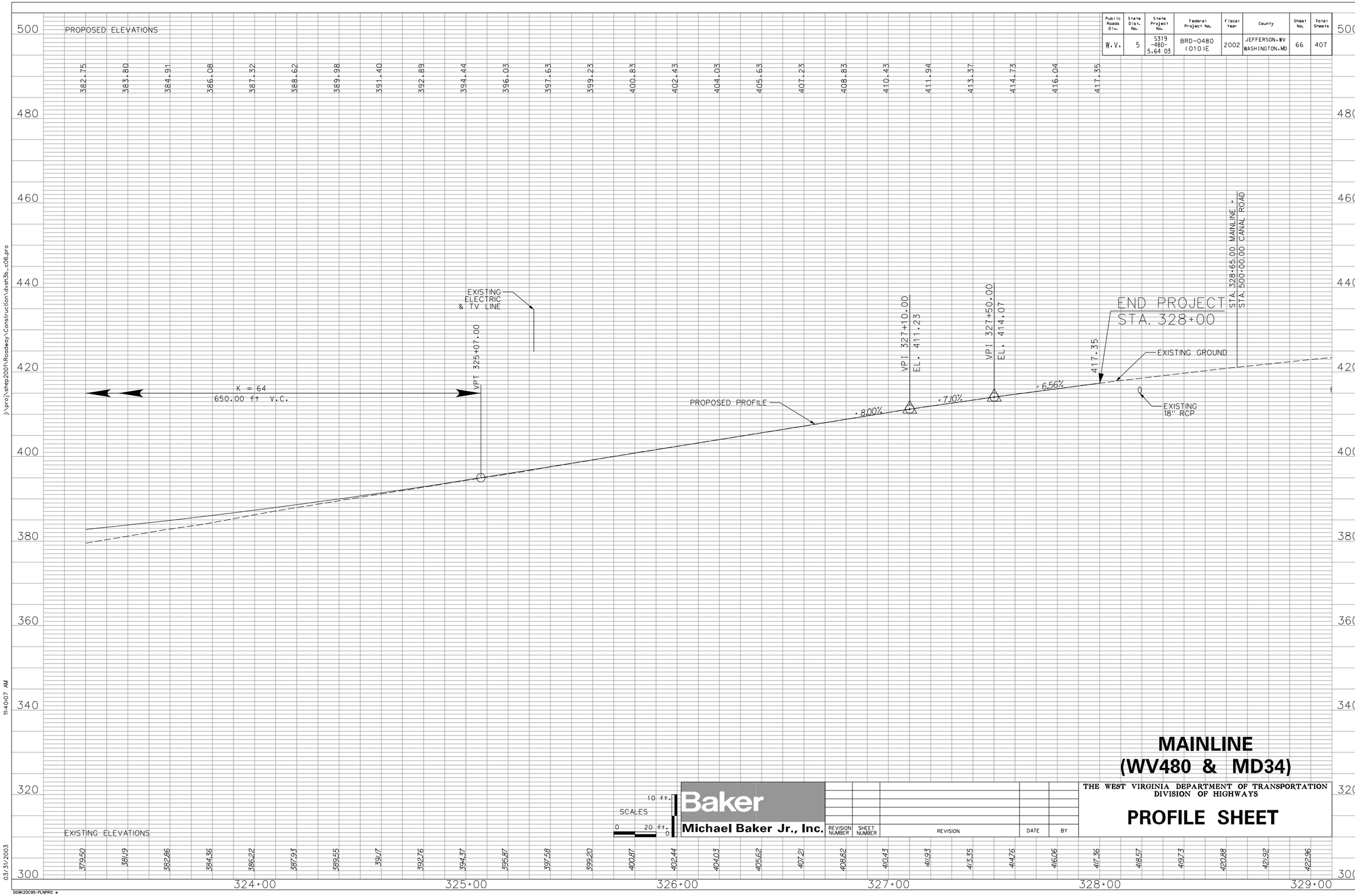

Public Roads Div.	State Dist. No.	State Project No.	Federal Project No.	Fiscal Year	County	Sheet No.	Total Sheets
WV	5	S319 -480- 5.64 03	BRD-0480 (010)E	2002	JEFFERSON, WV WASHINGTON, MD	67	407

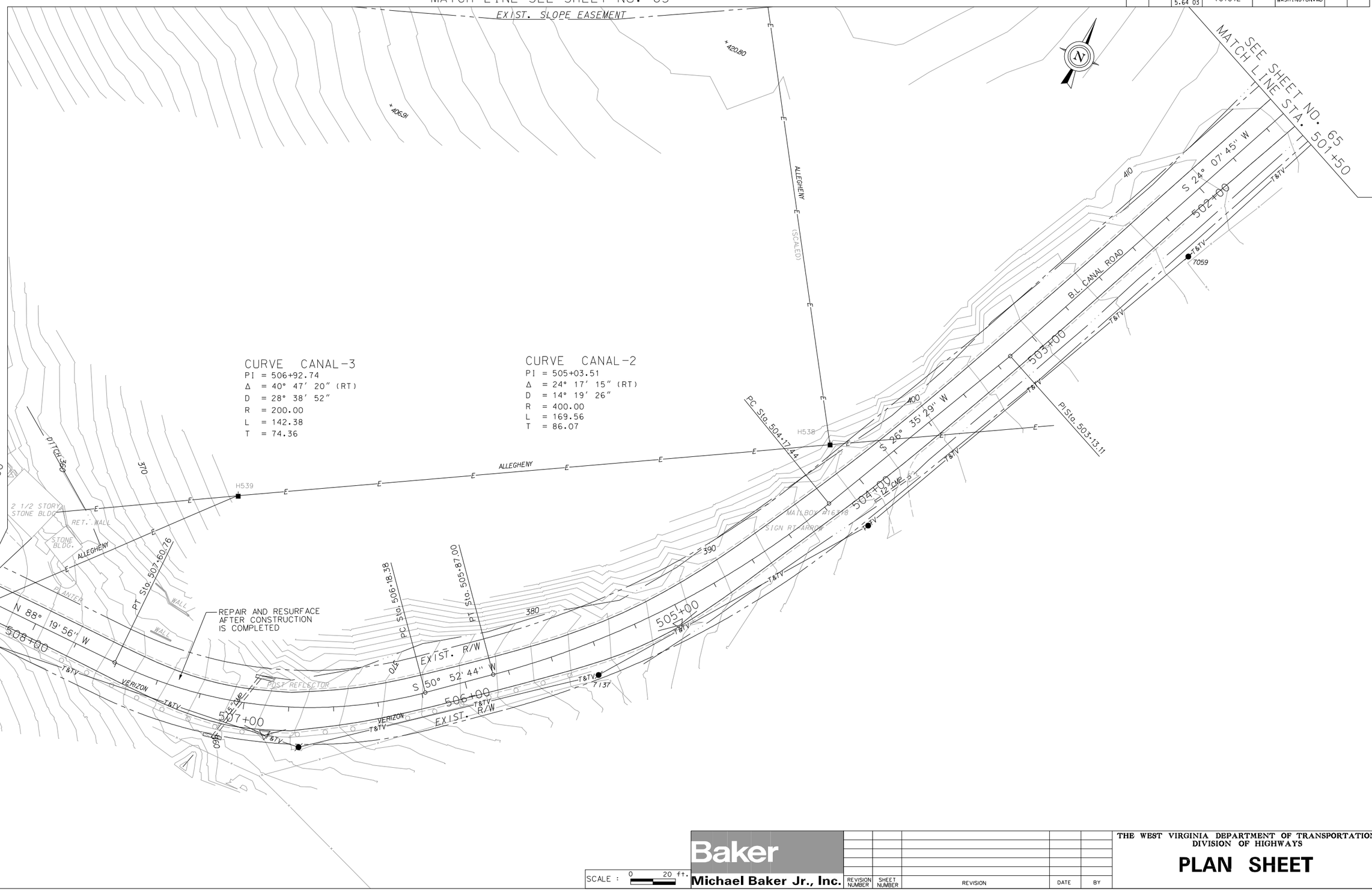

SCALE : 0 20 ft.

Baker
Michael Baker Jr., Inc.

REVISION NUMBER	SHEET NUMBER	REVISION	DATE	BY

THE WEST VIRGINIA DEPARTMENT OF TRANSPORTATION
DIVISION OF HIGHWAYS

PLAN SHEET

j:\proj\shep2001\Roadway\Construction\dvplan09.pln
11:24:56 AM
03/31/2003

Public Roads Div.	State Dist. No.	State Project No.	Federal Project No.	Fiscal Year	County	Sheet No.	Total Sheets
WV	5	S319 -480- 5.64 03	BRD-0480 (010)E	2002	JEFFERSON, WV WASHINGTON, MD	68	407

CURVE CANAL-5
PI = 515+15.01
Δ = 28° 31′ 44″ (LT)
D = 4° 24′ 27″
R = 1,300.00
L = 647.30
T = 330.51



SCALE : 0 20 ft.

Baker
Michael Baker Jr., Inc.

REVISION NUMBER	SHEET NUMBER	REVISION	DATE	BY

THE WEST VIRGINIA DEPARTMENT OF TRANSPORTATION
DIVISION OF HIGHWAYS

PLAN SHEET

j:\proj\shep2001\Roadway\Construction\dvplan10.pln
11:25:20 AM
03/31/2003

Public Roads Div.	State Dist. No.	State Project No.	Federal Project No.	Fiscal Year	County	Sheet No.	Total Sheets
WV	5	S319 -480- 5.64 03	BRD-0480 (010)E	2002	JEFFERSON, WV WASHINGTON, MD	69	407

CURVE CANAL-6
PI = 522+64.33
Δ = 16° 06' 19" (LT)
D = 5° 43' 46"
R = 1,000.00
L = 281.09
T = 141.48

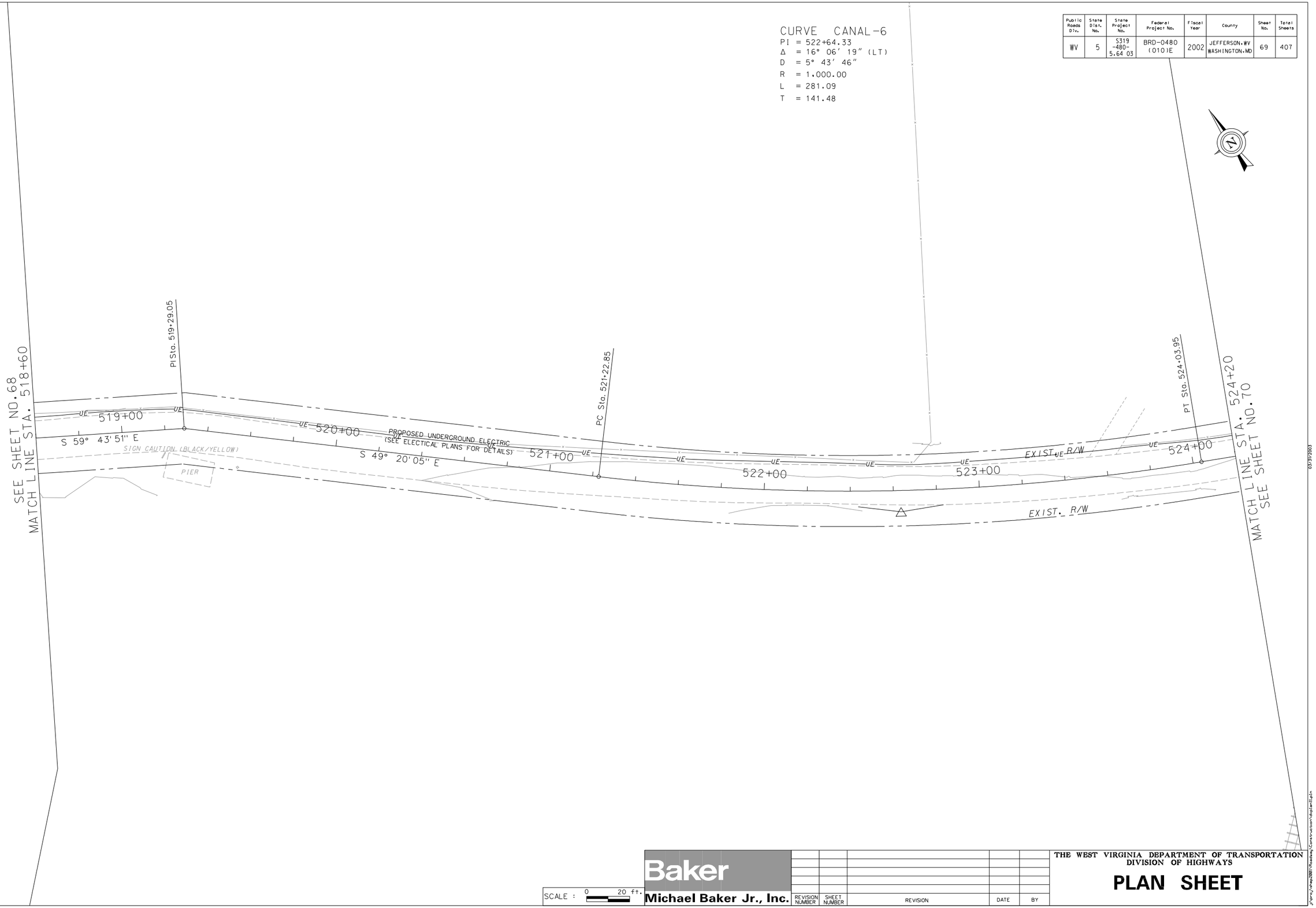

SCALE : 0 20 ft.

Baker
Michael Baker Jr., Inc.

REVISION NUMBER	SHEET NUMBER	REVISION	DATE	BY

THE WEST VIRGINIA DEPARTMENT OF TRANSPORTATION
DIVISION OF HIGHWAYS

PLAN SHEET

j:\proj\shep2001\Roadway\Construction\dvplan11.pln
11:25:52 AM
03/31/2003

Public Roads Div.	State Dist. No.	State Project No.	Federal Project No.	Fiscal Year	County	Sheet No.	Total Sheets
WV	5	S319 -480- 5.64 03	BRD-0480 (010)E	2002	JEFFERSON, WV WASHINGTON, MD	70	407

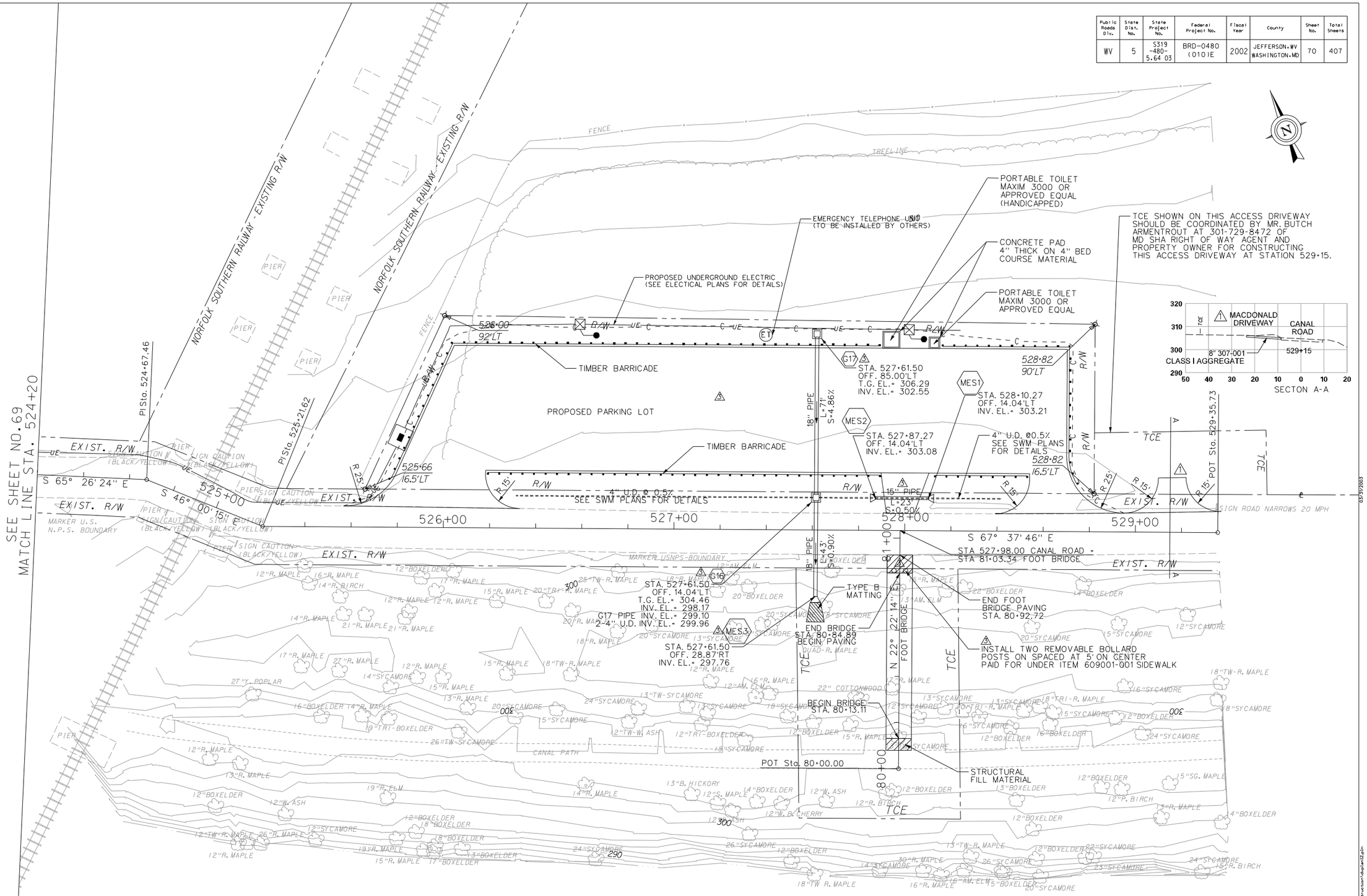

Baker
Michael Baker Jr., Inc.

REVISION NUMBER	SHEET NUMBER	REVISION	DATE	BY
3	70	PARKING LOT LAYOUT CHANGED,	1/20/03	N.B.
		DRAINAGE REVISED, AND BOLLARDS ADDED		
1	70	ACCESS DRIVEWAY ADDED	1/03/03	N.B.

THE WEST VIRGINIA DEPARTMENT OF TRANSPORTATION
DIVISION OF HIGHWAYS

PLAN SHEET

j:\proj\shep2001\Roadway\Construction\dvplan12.pln
03/31/2003 11:26:17 AM

Public Roads Div.	State Dist. No.	State Project No.	Federal Project No.	Fiscal Year	County	Sheet No.	Total Sheets
WV	5	S319 -480- 5.64 03	BRD-0480 (010)E	2002	JEFFERSON, WV WASHINGTON, MD	71	407

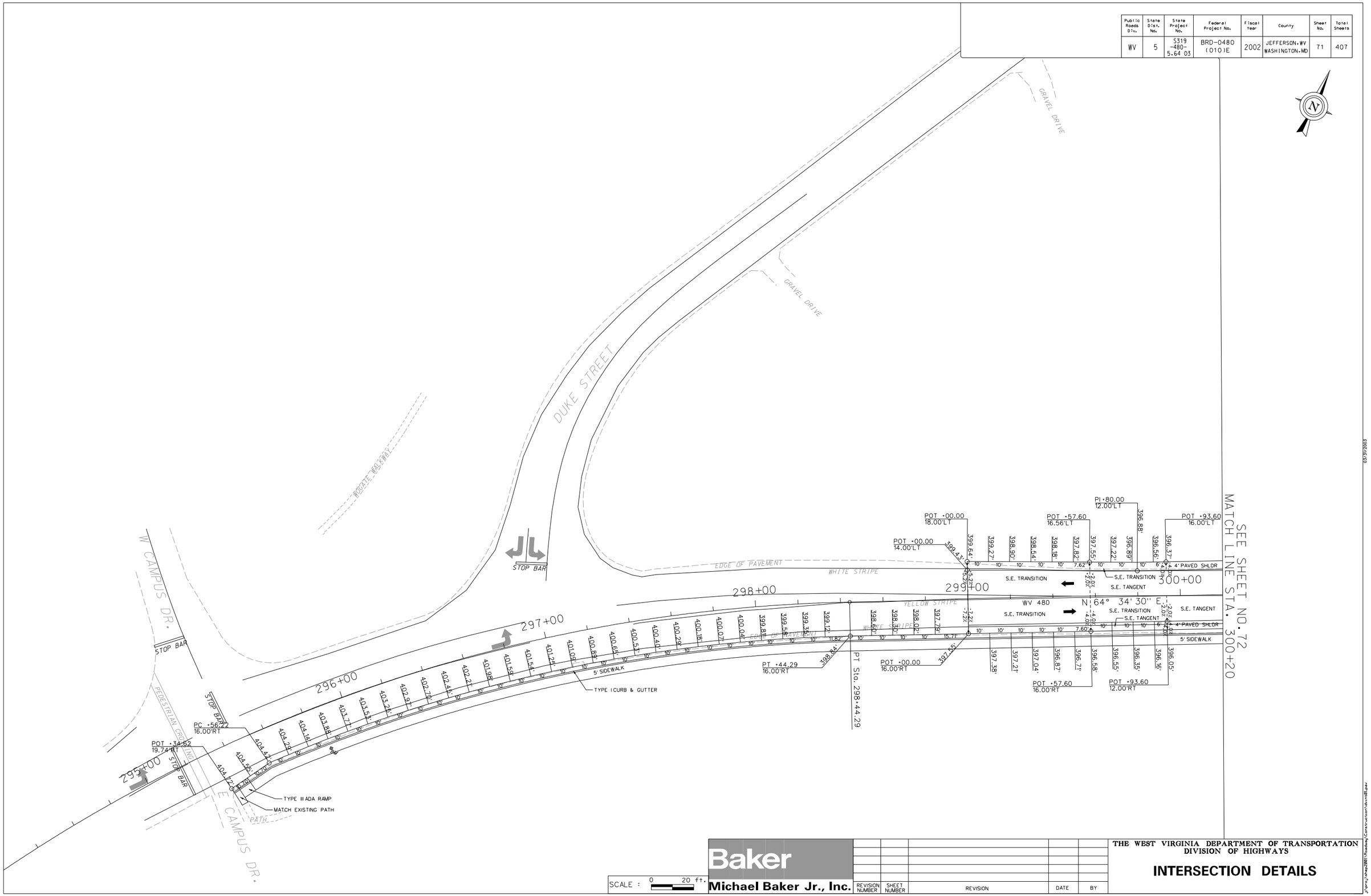

SCALE : 0 20 ft.

Baker
Michael Baker Jr., Inc.

REVISION NUMBER	SHEET NUMBER	REVISION	DATE	BY

THE WEST VIRGINIA DEPARTMENT OF TRANSPORTATION
DIVISION OF HIGHWAYS

INTERSECTION DETAILS

j:\proj\shep2001\Roadway\Construction\dvint01.pov

03/31/2003 11:40:48 AM

03/19/2003

Public Roads Div.	State Dist. No.	State Project No.	Federal Project No.	Fiscal Year	County	Sheet No.	Total Sheets
WV	5	S319 -480- 5.64 03	BRD-0480 (010)E	2002	JEFFERSON, WV WASHINGTON, MD	72	407

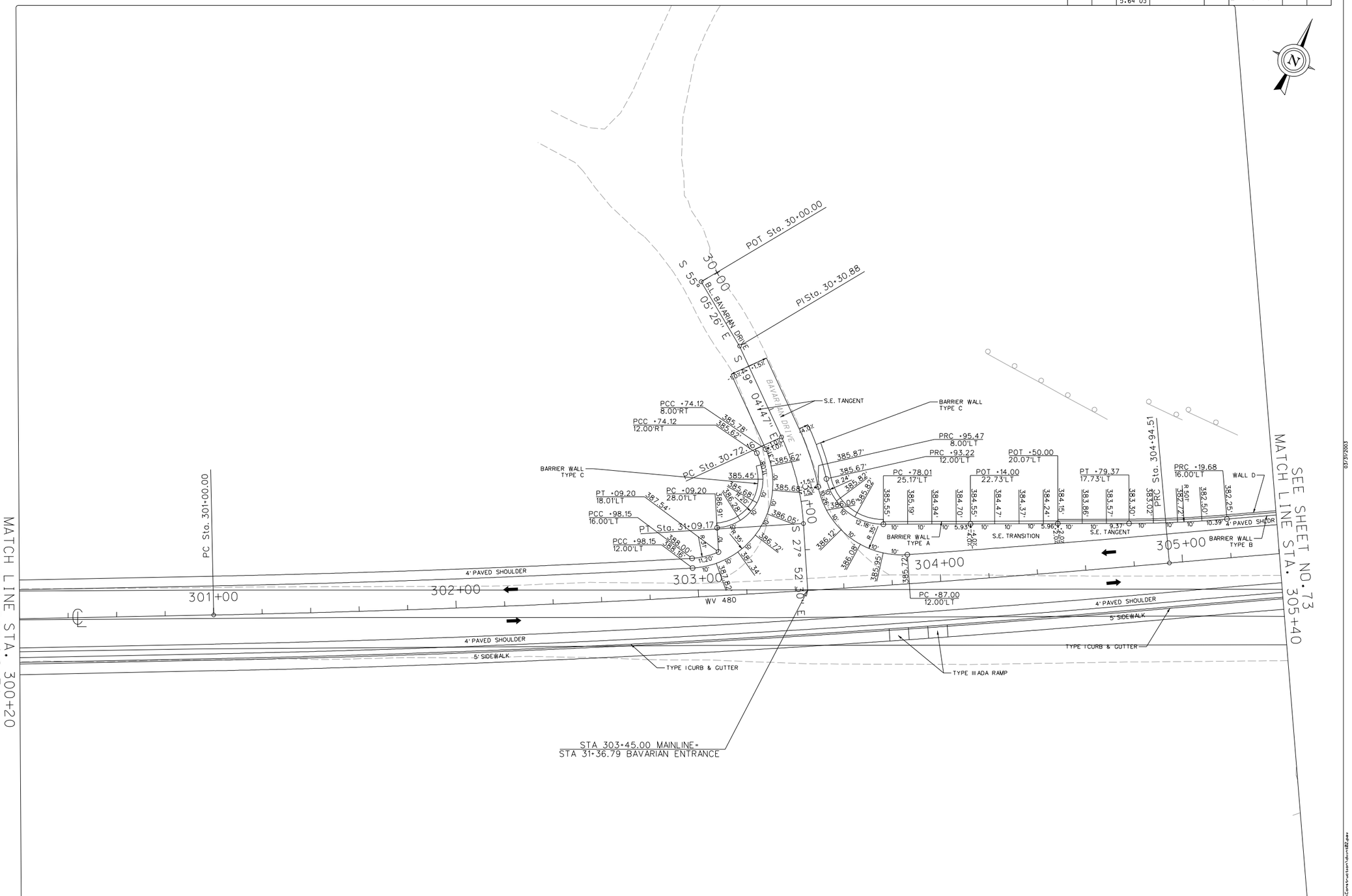

SCALE : 0 20 ft.

Baker
Michael Baker Jr., Inc.

REVISION NUMBER	SHEET NUMBER	REVISION	DATE	BY

THE WEST VIRGINIA DEPARTMENT OF TRANSPORTATION
DIVISION OF HIGHWAYS

INTERSECTION DETAILS

j:\proj\shep2001\Roadway\Construction\dvint02.pov
11:41:12 AM
03/31/2003

Public Roads Div.	State Dist. No.	State Project No.	Federal Project No.	Fiscal Year	County	Sheet No.	Total Sheets
WV	5	S319 -480- 5.64 03	BRD-0480 (010)E	2002	JEFFERSON, WV WASHINGTON, MD	73	407

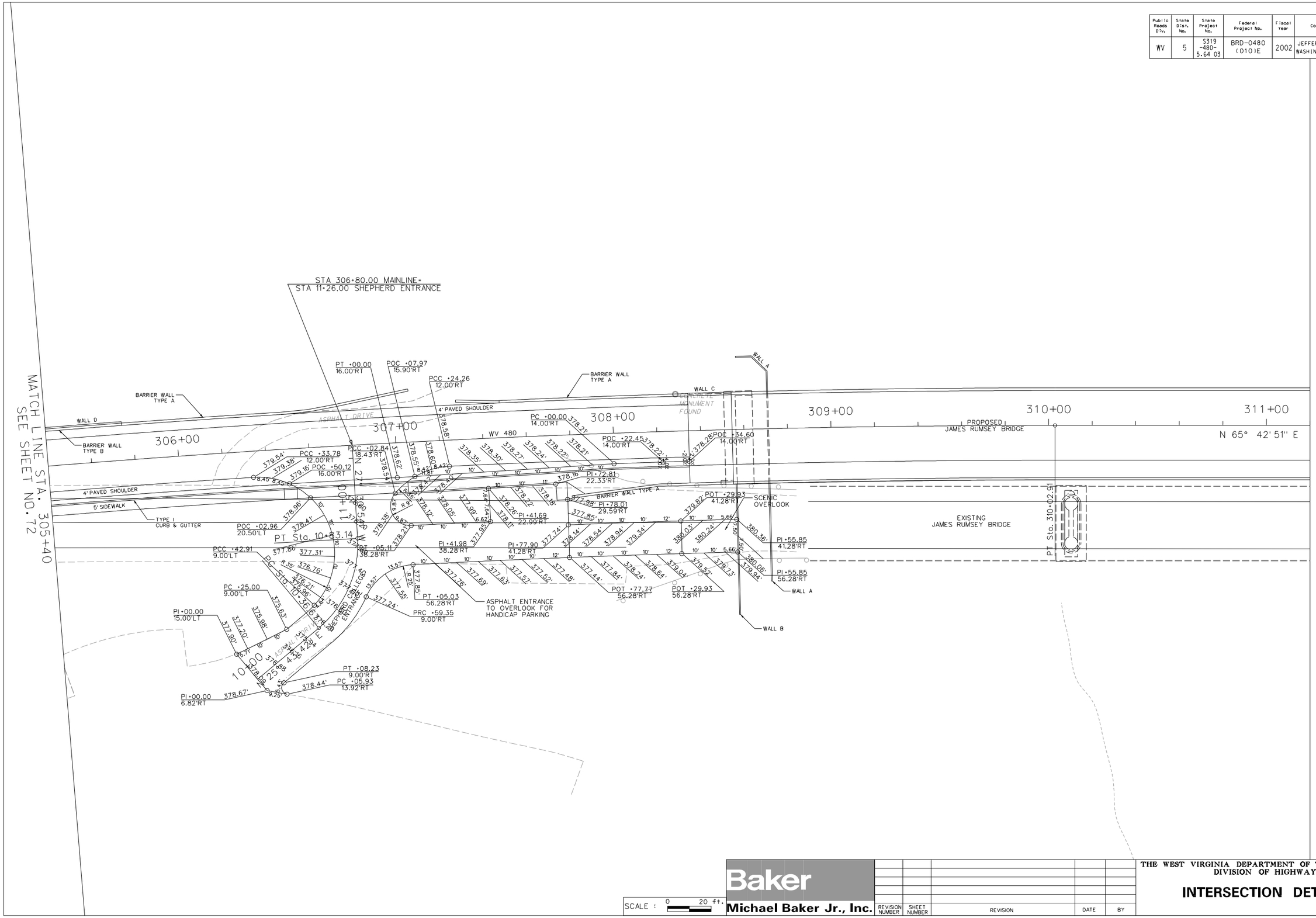

SCALE : 0 20 ft.

Baker
Michael Baker Jr., Inc.

REVISION NUMBER	SHEET NUMBER	REVISION	DATE	BY

THE WEST VIRGINIA DEPARTMENT OF TRANSPORTATION
DIVISION OF HIGHWAYS

INTERSECTION DETAILS

j:\proj\shep2001\Roadway\Construction\dvint04.pov
11:41:34 AM
03/31/2003

Public Roads Div.	State Dist. No.	State Project No.	Federal Project No.	Fiscal Year	County	Sheet No.	Total Sheets
WV	5	S319 -480- 5.64 03	BRD-0480 (010)E	2002	JEFFERSON, WV WASHINGTON, MD	74	407

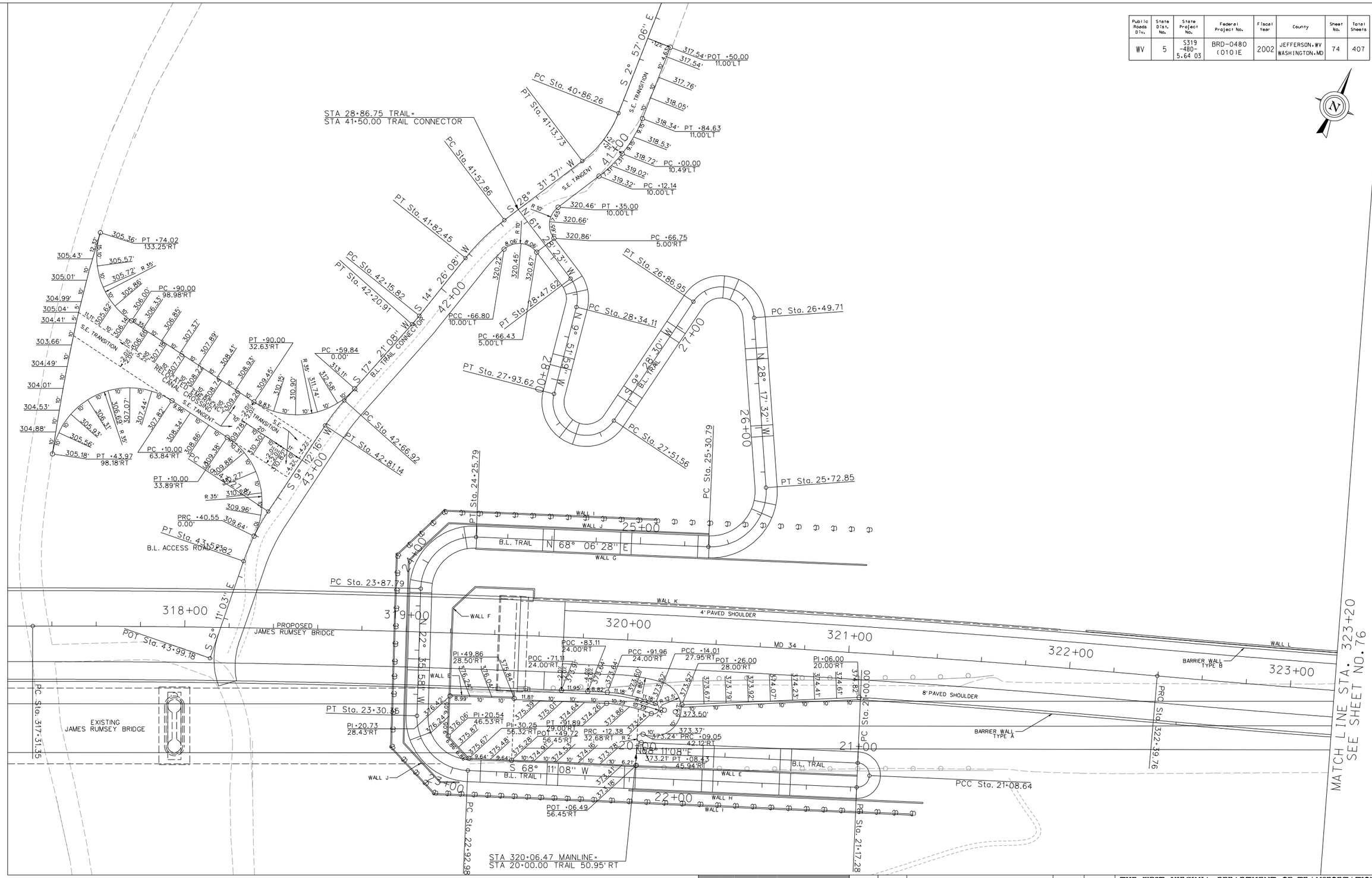

MATCH LINE SEE SHEET NO. 75

SCALE : 0 20 ft.

Baker
Michael Baker Jr., Inc.

REVISION NUMBER	SHEET NUMBER	REVISION	DATE	BY

THE WEST VIRGINIA DEPARTMENT OF TRANSPORTATION
DIVISION OF HIGHWAYS

INTERSECTION DETAILS

j:\proj\shep2001\Roadway\Construction\divint06.pov

11:42:00 AM

03/31/2003

Public Roads Div.	State Dist. No.	State Project No.	Federal Project No.	Fiscal Year	County	Sheet No.	Total Sheets
WV	5	S319 -480- 5.64 03	BRD-0480 (010)E	2002	JEFFERSON, WV WASHINGTON, MD	75	407

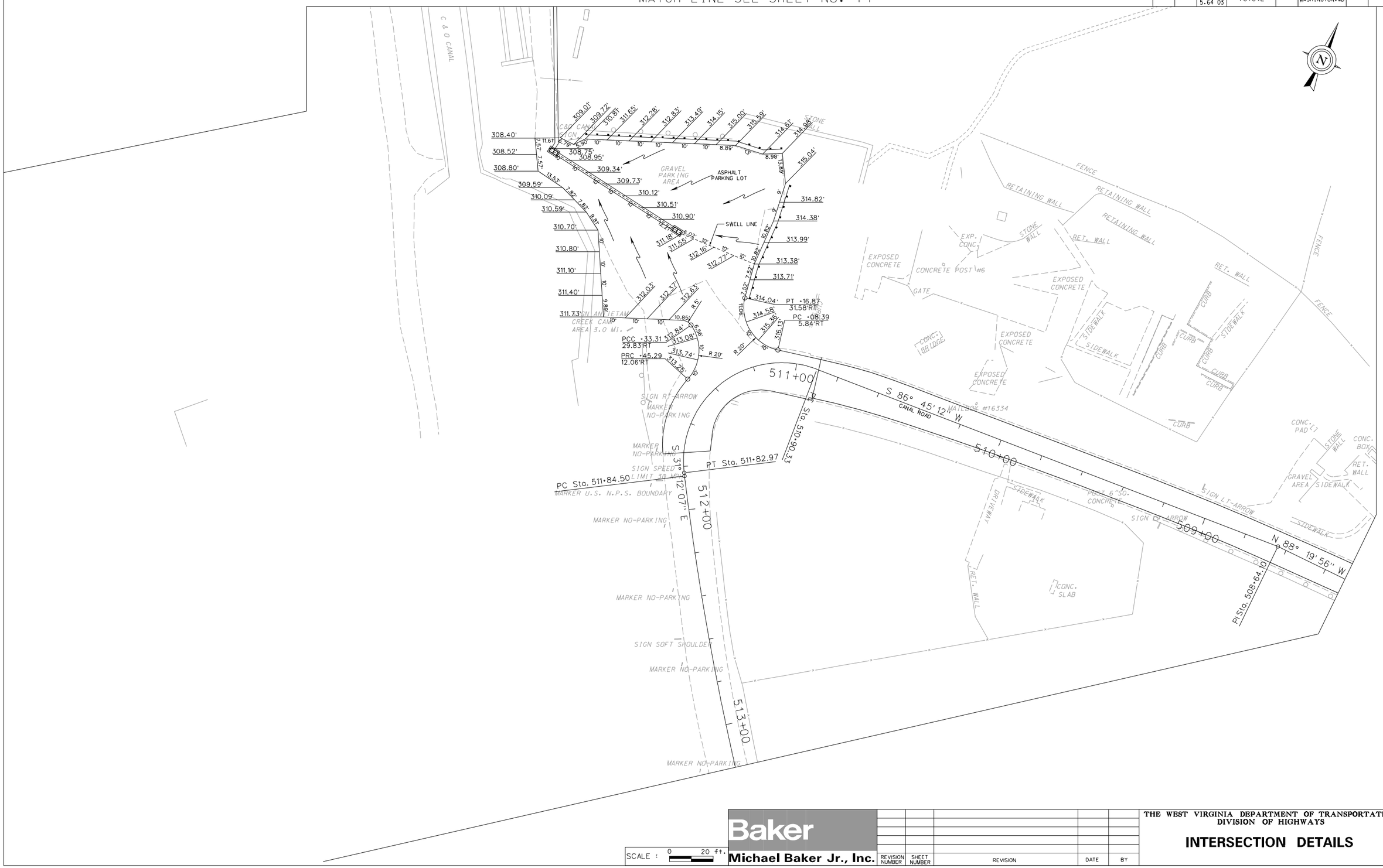

SCALE : 0 20 ft.

Baker

Michael Baker Jr., Inc.

REVISION NUMBER	SHEET NUMBER	REVISION	DATE	BY

THE WEST VIRGINIA DEPARTMENT OF TRANSPORTATION
DIVISION OF HIGHWAYS

INTERSECTION DETAILS

j:\proj\shep2001\Roadway\Construction\dvint07.pov

11:42:35 AM

03/31/2003

j:\proj\shep2001\Roadway\Construction\dvint07.dgn

Public Roads Div.	State Dist. No.	State Project No.	Federal Project No.	Fiscal Year	County	Sheet No.	Total Sheets
WV	5	S319 -480- 5.64 03	BRD-0480 (010)E	2002	JEFFERSON, WV WASHINGTON, MD	76	407

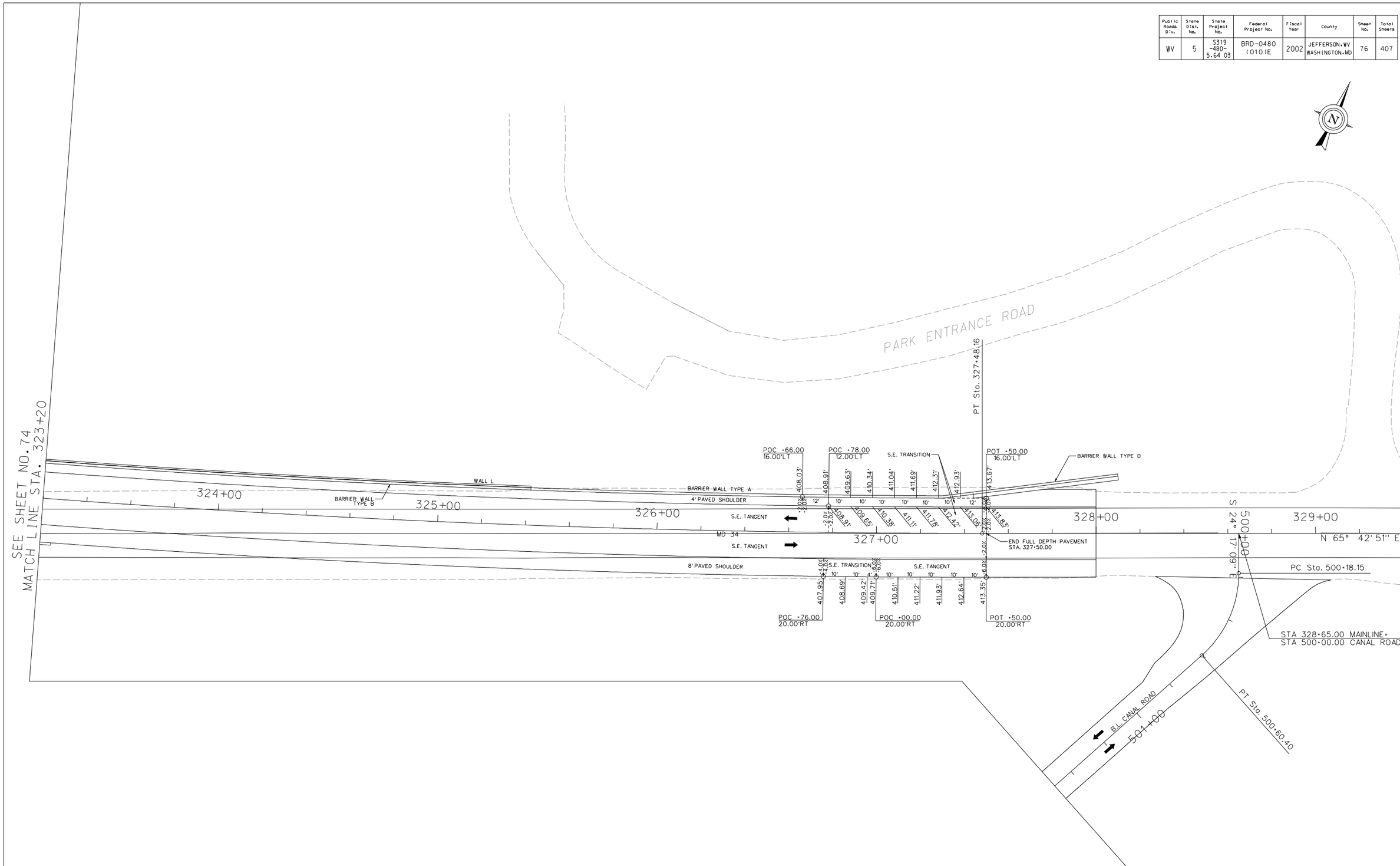

Baker
Michael Baker Jr., Inc.

REVISION NUMBER	SHEET NUMBER	REVISION	DATE	BY

THE WEST VIRGINIA DEPARTMENT OF TRANSPORTATION
DIVISION OF HIGHWAYS

INTERSECTION DETAILS

j:\proj\shep2001\Roadway\Construction\dvint08.pov
11:42:57 AM
03/31/2003
03/31/2003
j:\proj\shep2001\Roadway\Construction\dvint08.pov

Public Roads Div.	State Dist. No.	State Project No.	Federal Project No.	Fiscal Year	County	Sheet No.	Total Sheets
WV	5	S319 -480- 5.64 03	BRD-0480 (010)E	2002	JEFFERSON, WV WASHINGTON, MD	77	407

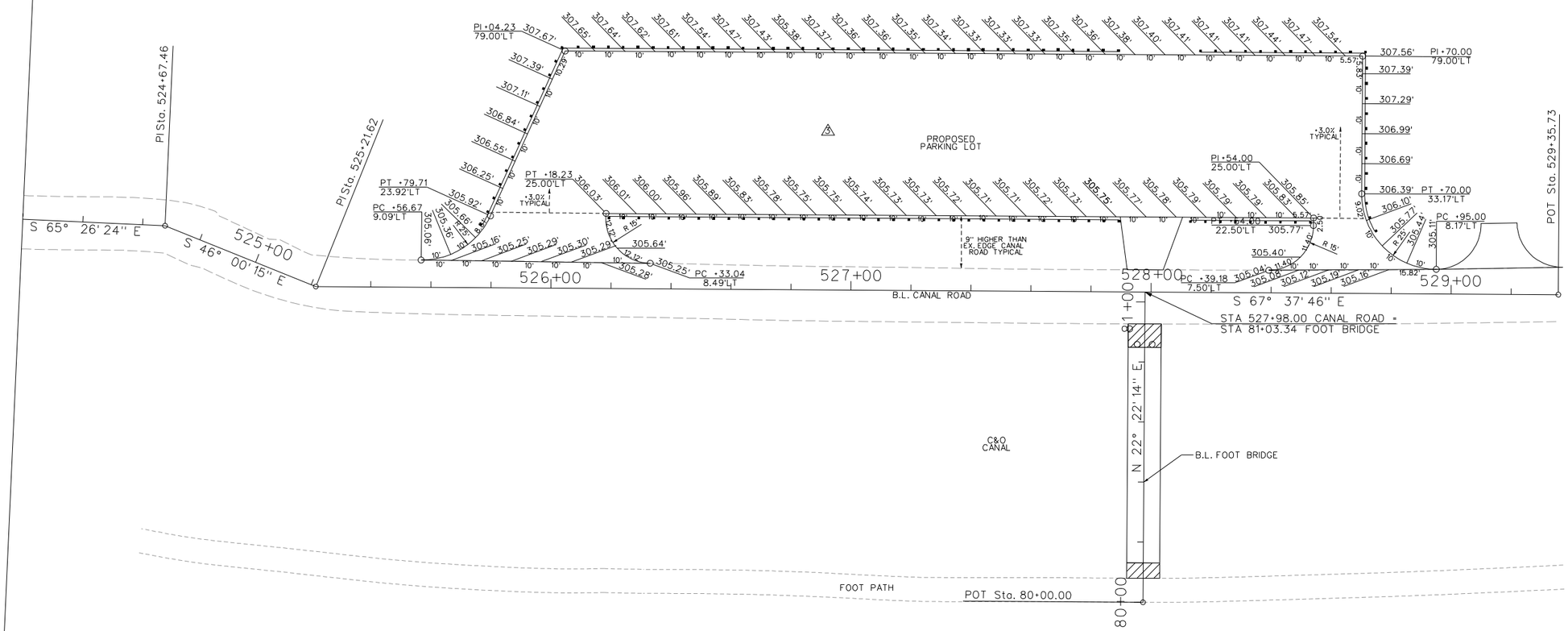

SCALE : 0 20 ft.

Baker
Michael Baker Jr., Inc.

REVISION NUMBER	SHEET NUMBER	REVISION	DATE	BY
3	77	PARKING LOT LAYOUT CHANGED	1/20/03	N.B.

THE WEST VIRGINIA DEPARTMENT OF TRANSPORTATION
DIVISION OF HIGHWAYS

INTERSECTION DETAILS

j:\proj\shep2001\Roadway\Construction\dvint12.pov
11:43:18 AM
03/31/2003