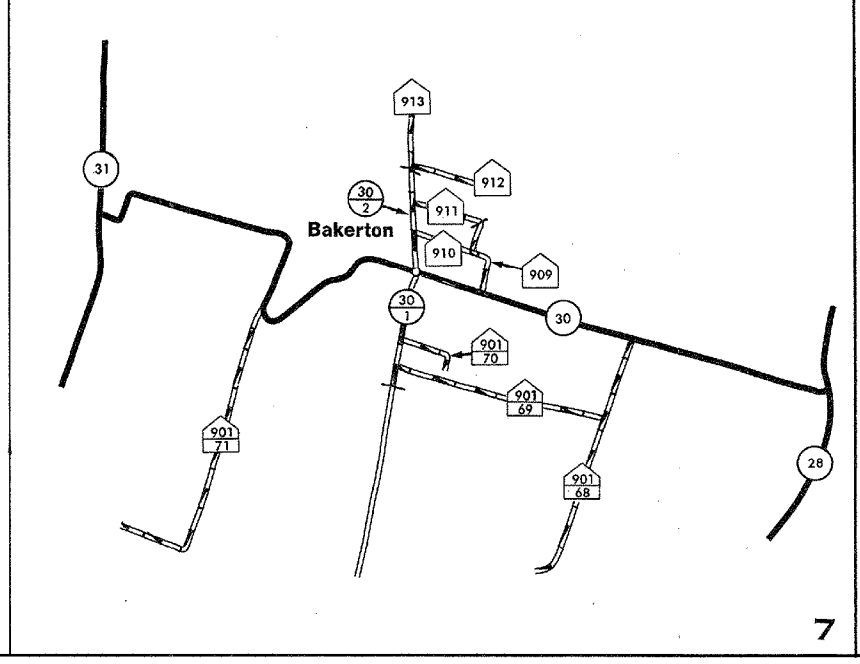

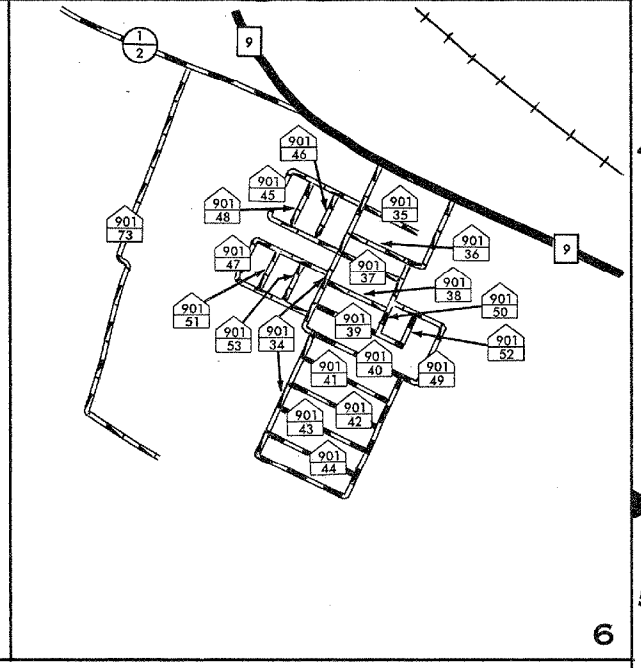

SCALE OF INSETS
800 0 800 1600 FEET

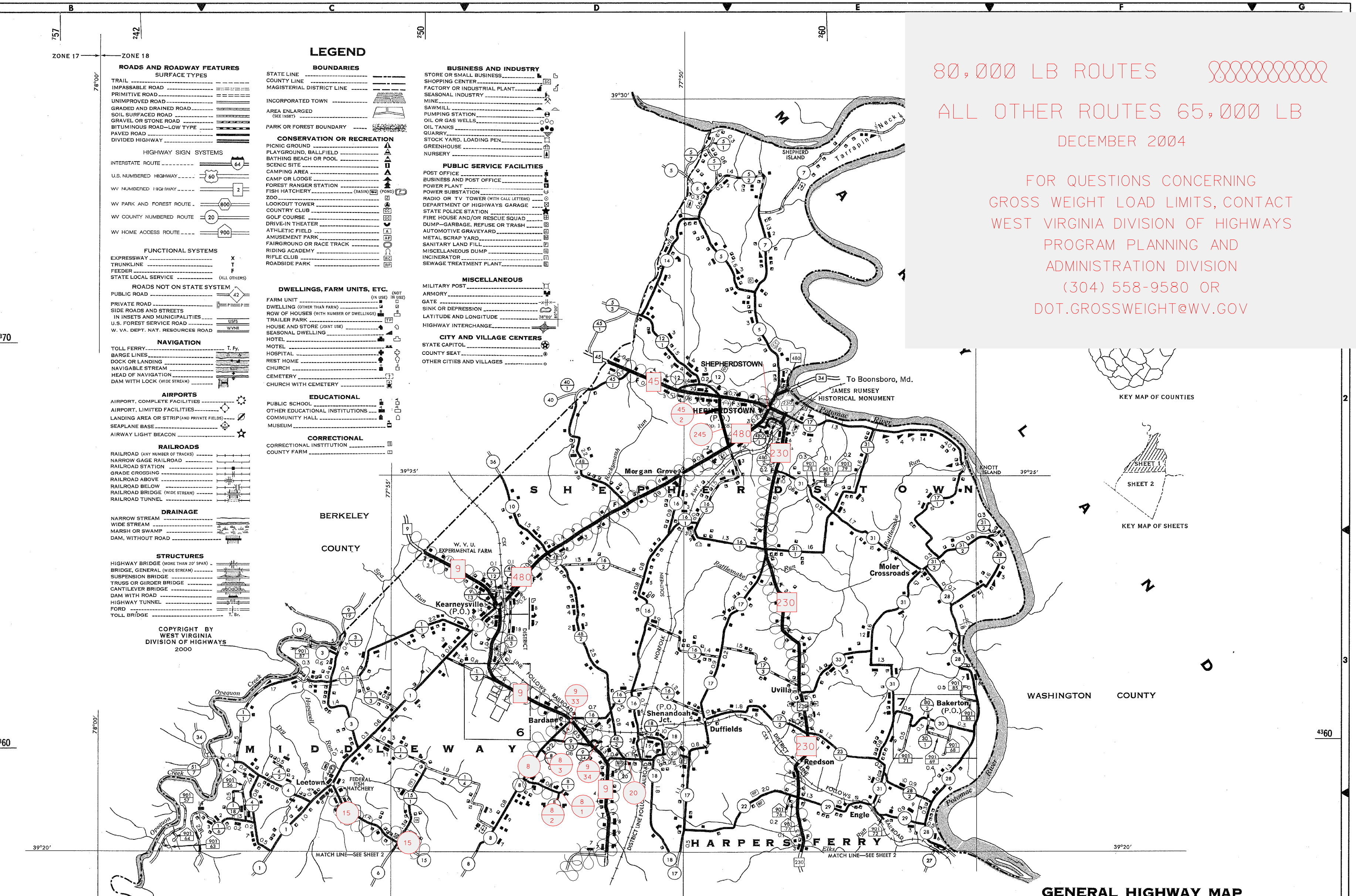

80,000 LB ROUTES

ALL OTHER ROUTES 65,000 LB

DECEMBER 2004

FOR QUESTIONS CONCERNING GROSS WEIGHT LOAD LIMITS, CONTACT WEST VIRGINIA DIVISION OF HIGHWAYS PROGRAM PLANNING AND ADMINISTRATION DIVISION (304) 558-9580 OR DOT.GROSSWEIGHT@WV.GOV

GENERAL HIGHWAY MAP

JEFFERSON COUNTY WEST VIRGINIA

PREPARED BY
WEST VIRGINIA DEPARTMENT OF TRANSPORTATION
PLANNING AND RESEARCH DIVISION

IN COOPERATION WITH
U. S. DEPARTMENT OF TRANSPORTATION
FEDERAL HIGHWAY ADMINISTRATION

SCALE
1 0 1 2 MILES
1 INCH = 1 MILE
1 0 1 2 3 KILOMETERS
1 CENTIMETER = 0.633 KILOMETER

2000

SHEET 1 OF 2

THIS MAP IS DERIVED FROM U.S.G.S. TOPOGRAPHIC MAPS, AERIAL PHOTOGRAPHS, HIGHWAY PLANS, AND OTHER INFORMATION. BIENNIAL REVISIONS ARE MADE TO ROAD LOCATIONS, SURFACE TYPES, BOUNDARY LINES, POST OFFICES, PLACE NAMES, AND OTHER NON-CULTURAL FEATURES. ROADSIDE CULTURE BY FIELD SURVEY IN 1992

LAST REVISION DATE:
JANUARY 1,2000

POPULATIONS SHOWN ARE 1990 U.S. CENSUS

MILEAGES SHOWN ARE BETWEEN ADJACENT ROAD INTERSECTIONS, CORPORATION, COUNTY, OR STATE LINES.

10,000 METER UNIVERSAL TRANSVERSE MERCATOR GRID TICKS, ZONE 17 AND ZONE 18

POLYCONIC PROJECTION

ZONE 17 → ← ZONE 18

Copies of this map are available to the public and to government agencies at a nominal price. Write for the MAP PRICE LIST to: West Virginia Department of Transportation, Division of Transportation Planning, 1900 Kanawha Boulevard East, Charleston, West Virginia 25305-0430 Telephone: (304) 558-2868.