80,000 LB ROUTES

ALL OTHER ROUTES 65,000 LB

DECEMBER 2004

FOR QUESTIONS CONCERNING GROSS WEIGHT LOAD LIMITS, CONTACT WEST VIRGINIA DIVISION OF HIGHWAYS PROGRAM PLANNING AND ADMINISTRATION DIVISION (304) 558-9580 OR DOT.GROSSWEIGHT@WV.GOV

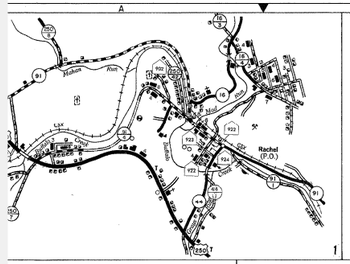

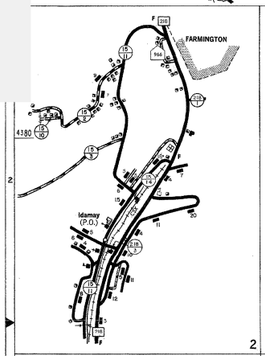

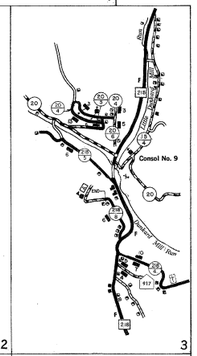

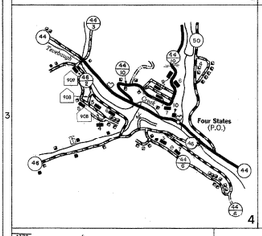

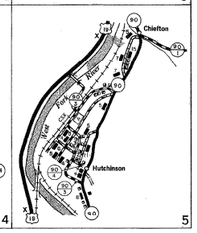

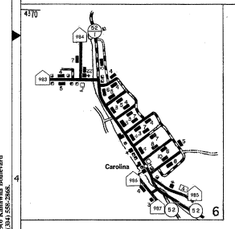

SCALE OF INSETS

800 0 800 1,600 FEET

POLYCONIC PROJECTION

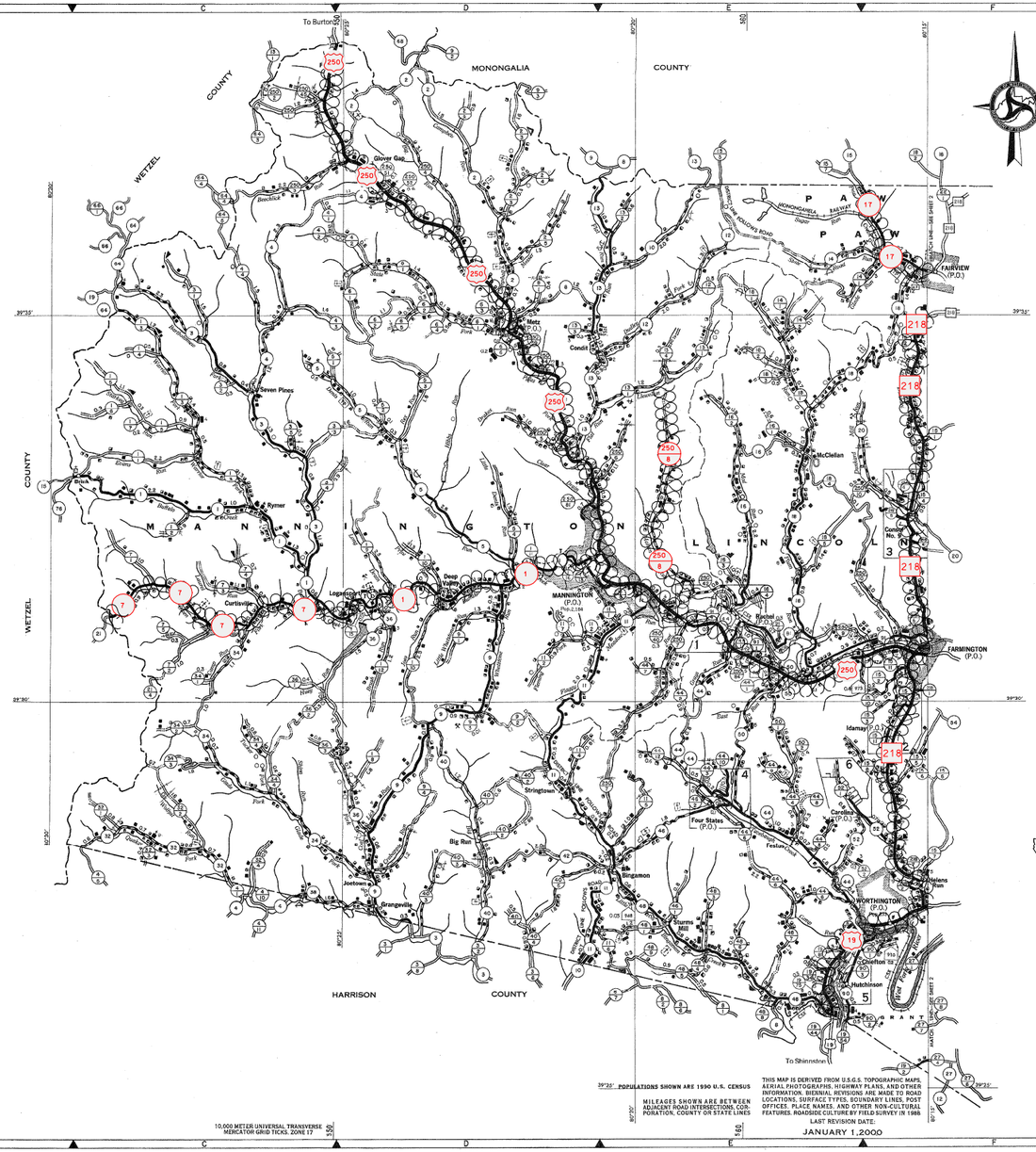

39°25' POPULATIONS SHOWN ARE 1990 U.S. CENSUS

MILEAGES SHOWN ARE BETWEEN ADJACENT ROAD INTERSECTIONS, CORPORATION, COUNTY OR STATE LINES

10,000 METER UNIVERSAL TRANSVERSE MERCATOR GRID TICKS, ZONE 17

THIS MAP IS DERIVED FROM U.S.G.S. TOPOGRAPHIC MAPS, AERIAL PHOTOGRAPHS, HIGHWAY PLANS, AND OTHER INFORMATION. BIENNIAL REVISIONS ARE MADE TO ROAD LOCATIONS, SURFACE TYPES, BOUNDARY LINES, POST OFFICES, PLACE NAMES, AND OTHER NON-CULTURAL FEATURES. ROADSIDE CULTURE BY FIELD SURVEY IN 1988.

LAST REVISION DATE:

JANUARY 1, 2000

LEGEND

ROADS AND ROADWAY FEATURES

SURFACE TYPES

- TRAIL
- IMPASSABLE ROAD
- PRIMITIVE ROAD
- UNIMPROVED ROAD
- GRADED AND DRAINED ROAD
- SOIL SURFACED ROAD
- GRAVEL OR STONE ROAD
- BITUMINOUS ROAD—LOW TYPE
- PAVED ROAD
- DIVIDED HIGHWAY

HIGHWAY SIGN SYSTEMS

- INTERSTATE ROUTE — 64
- U.S. NUMBERED HIGHWAY — 60
- WV NUMBERED HIGHWAY — 2
- WV PARK AND FOREST ROUTE — 900
- WV COUNTY NUMBERED ROUTE — 29
- WV HOME ACCESS ROUTE — 900

FUNCTIONAL SYSTEMS

- EXPRESSWAY — X
- TRUNKLINE — T
- FEEDER — F
- STATE LOCAL SERVICE — (ALL OTHERS)

ROADS NOT ON STATE SYSTEM

- PUBLIC PARK
- PRIVATE ROAD
- SIDE ROADS AND STREETS IN INSETS AND MUNICIPALITIES
- U.S. FOREST SERVICE ROAD
- W. VA. DEPT. NAT. RESOURCES ROAD

NAVIGATION

- TOLL FERRY
- BARGE LINER
- DOCK OR LANDING
- NAVIGABLE STREAM
- HEAD OF NAVIGATION
- DAM WITH LOCK (WIDE STREAM)

AIRPORTS

- AIRPORT, COMPLETE FACILITIES
- AIRPORT, LIMITED FACILITIES
- LANDING AREA OR STRIP (AND PRIVATE FIELDS)
- SEAPLANE BASE
- AIRWAY LIGHT BEACON

RAILROADS

- RAILROAD (ANY NUMBER OF TRACKS)
- NARROW GAGE RAILROAD
- RAILROAD STATION
- GRADE CROSSING
- RAILROAD ABOVE
- RAILROAD BELOW
- RAILROAD BRIDGE (WIDE STREAM)
- RAILROAD TUNNEL

DRAINAGE

- NARROW STREAM
- WIDE STREAM
- MARSH OR SWAMP
- DAM, WITHOUT ROAD

STRUCTURES

- HIGHWAY BRIDGE (MORE THAN 20' SPAN)
- BRIDGE, GENERAL (WIDE STREAM)
- SUSPENSION BRIDGE
- TRUSS OR GIRDER BRIDGE
- CANTILEVER BRIDGE
- DAM WITH ROAD
- HIGHWAY TUNNEL
- FORD
- TOLL BRIDGE

BOUNDARIES

- STATE LINE
- COUNTY LINE
- MAGISTERIAL DISTRICT LINE
- INCORPORATED TOWN
- AREA ENLARGED (SEE INSET)
- PARK OR FOREST BOUNDARY

CONSERVATION OR RECREATION

- PICNIC GROUND
- PLAYGROUND, BALL FIELD
- BATHING BEACH OR POOL
- SCENIC SITE
- CAMPING AREA
- CAMP OR LODGE
- FOREST RANGER STATION
- FISH HATCHERY (DRAINS WE)
- ZOO
- LOOKOUT TOWER
- COUNTRY CLUB
- GOLF COURSE
- DRIVE-IN THEATER
- ATHLETIC FIELD
- AMUSEMENT PARK
- FAIRGROUND OR RACE TRACK
- RIDING ACADEMY
- RIFLE CLUB
- ROADSIDE PARK

DWELLINGS, FARM UNITS, ETC.

- FARM UNIT (IN SQ MI)
- DWELLING (OTHER THAN FARM)
- ROW OF HOUSES (WITH NUMBER OF DWELLINGS)
- TRAILER PARK
- HOUSE AND STORE (VERY USED)
- SEASONAL DWELLING
- HOTEL
- MOTEL
- HOSPITAL
- REST HOME
- CHURCH
- CEMETERY
- CHURCH WITH CEMETERY

EDUCATIONAL

- PUBLIC SCHOOL
- OTHER EDUCATIONAL INSTITUTIONS
- COMMUNITY HALL
- MUSEUM

CORRECTIONAL

- CORRECTIONAL INSTITUTION
- COUNTY FARM

BUSINESS AND INDUSTRY

- STORE OR SMALL BUSINESS
- SHOPPING CENTER
- FACTORY OR INDUSTRIAL PLANT
- SEASONAL INDUSTRY
- MINE
- WAREHOUSE
- PUMPING STATION
- OIL OR GAS WELLS
- OIL TANKS
- QUARRY
- STOCK YARD, LOADING PEN
- GREENHOUSE
- NURSERY

PUBLIC SERVICE FACILITIES

- POST OFFICE
- BUSINESS AND POST OFFICE
- POWER PLANT
- POWER SUBSTATION
- RADIO OR TV TOWER (WITH CALL LETTERS)
- DEPARTMENT OF HIGHWAYS GARAGE
- STATE POLICE STATION
- FIRE HOUSE AND/OR RESCUE SQUAD
- DUMP—GARBAGE, REFUSE OR TRASH
- AUTOMOTIVE GRAVEYARD
- METAL SCRAP YARD
- SANITARY LAND FILL
- MISCELLANEOUS DUMP
- INCINERATOR
- SEWAGE TREATMENT PLANT

MISCELLANEOUS

- MILITARY POST
- ARMORY
- GATE
- BANK OR DEPRESSION
- LATITUDE AND LONGITUDE
- HIGHWAY INTERCHANGE

CITY AND VILLAGE CENTERS

- STATE CAPITOL
- COUNTY SEAT
- OTHER CITIES AND VILLAGES

COPYRIGHT BY WEST VIRGINIA DIVISION OF HIGHWAYS 2000

KEY MAP OF COUNTIES

KEY MAP OF SHEETS

GENERAL HIGHWAY MAP
MARION COUNTY
WEST VIRGINIA

PREPARED BY
WEST VIRGINIA DEPARTMENT OF TRANSPORTATION
PLANNING AND RESEARCH DIVISION

IN COOPERATION WITH
U.S. DEPARTMENT OF TRANSPORTATION
FEDERAL HIGHWAY ADMINISTRATION

SCALE

1 0 1 2 MILES

1 INCH = 1 MILE

1 0 1 2 3 KILOMETERS

1 CENTIMETER = 0.633 KILOMETER

2000

SHEET 1 OF 2 SHEETS

Copies of this map are available to the public and to government agencies at a nominal price. Write for the MAP PRICE LIST to: West Virginia Department of Transportation, Division of Highways, Engineering Records Unit, Building 5, Room 110, Capitol Complex, East Charleston, West Virginia 25305-0430 Telephone: (304) 558-2806.