80,000 LB ROUTES

ALL OTHER ROUTES 65,000 LB

JUNE 2004

FOR QUESTIONS CONCERNING GROSS WEIGHT LOAD LIMITS, CONTACT WEST VIRGINIA DIVISION OF HIGHWAYS PROGRAM PLANNING AND ADMINISTRATION DIVISION (304) 558-9580 OR DOT.GROSSWEIGHT@WV.GOV

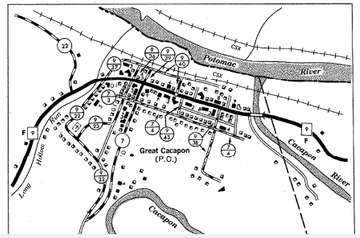


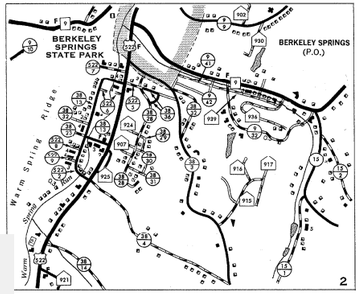


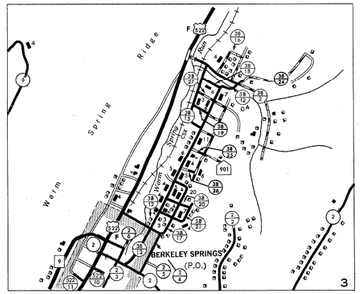


SCALE OF INSETS
800 0 800 1,600 FEET

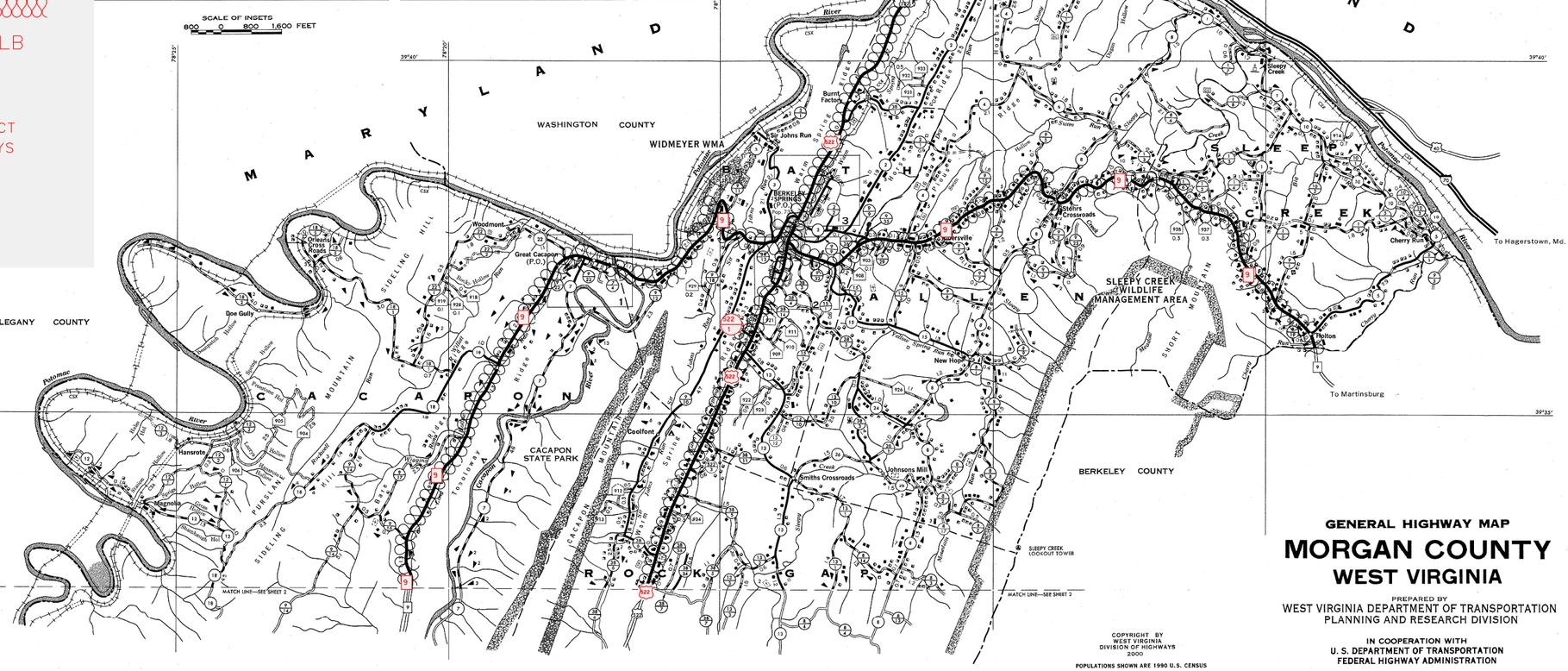


SHEET 2

KEY MAP OF SHEETS

KEY MAP OF COUNTIES

## LEGEND

### ROADS AND ROADWAY FEATURES

SURFACE TYPES
- TRAIL
- IMPASSABLE ROAD
- PRIMITIVE ROAD
- UNIMPROVED ROAD
- GRADED AND DRAINED ROAD
- SOIL SURFACED ROAD
- GRAVEL OR STONE ROAD
- BITUMINOUS ROAD—LOW TYPE
- PAVED ROAD
- DIVIDED HIGHWAY

HIGHWAY SIGN SYSTEMS
- INTERSTATE ROUTE — 64
- U.S. NUMBERED HIGHWAY — 60
- WV NUMBERED HIGHWAY — 2
- WV PARK AND FOREST ROUTE — 800
- WV COUNTY NUMBERED ROUTE — 20
- WV HOME ACCESS ROUTE — 900

FUNCTIONAL SYSTEMS
- EXPRESSWAY — X
- TRUNKLINE — T
- FEEDER — F
- STATE LOCAL SERVICE — (ALL OTHERS)

ROADS NOT ON STATE SYSTEM
- PUBLIC ROAD — (2)
- PRIVATE ROAD
- SIDE ROADS AND STREETS IN INSETS AND MUNICIPALITIES
- U.S. FOREST SERVICE ROAD — USFS
- W. VA. DEPT. NAT. RESOURCES ROAD — WVNR

### NAVIGATION
- TOLL FERRY
- BARGE LINES
- DOCK OR LANDING
- NAVIGABLE STREAM
- HEAD OF NAVIGATION
- DAM WITH LOCK (NAME STREAM)

### AIRPORTS
- AIRPORT, COMPLETE FACILITIES
- AIRPORT, LIMITED FACILITIES
- LANDING AREA OR STRIP (AND PRIVATE FIELD)
- SEAPLANE BASE
- AIRWAY LIGHT BEACON

### RAILROADS
- RAILROAD (ONE RIVER OR CREEK)
- NARROW GAGE RAILROAD
- RAILROAD STATION
- GRADE CROSSING
- RAILROAD ABOVE
- RAILROAD BELOW
- RAILROAD BRIDGE (OVER STREAM)
- RAILROAD TUNNEL

### DRAINAGE
- NARROW STREAM
- WIDE STREAM
- MARSH OR SWAMP
- DAM, WITHOUT ROAD

### STRUCTURES
- HIGHWAY BRIDGE (NAME TRUNK OF SPAN)
- BRIDGE, GENERAL (OVER STREAM)
- SUSPENSION BRIDGE
- TRUSS OR GIRDER BRIDGE
- CANTILEVER BRIDGE
- DAM WITH ROAD
- HIGHWAY TUNNEL
- FORD
- TOLL BRIDGE

### BOUNDARIES
- STATE LINE
- COUNTY LINE
- MAGISTERIAL DISTRICT LINE
- INCORPORATED TOWN
- AREA ENLARGED (SEE INSET)
- PARK OR FOREST BOUNDARY

### EDUCATIONAL
- PUBLIC SCHOOL
- OTHER EDUCATIONAL INSTITUTIONS
- COMMUNITY HALL
- MUSEUM

### CORRECTIONAL
- CORRECTIONAL INSTITUTION
- COUNTY FARM

### BUSINESS AND INDUSTRY
- STORE OR SMALL BUSINESS
- SHOPPING CENTER
- FACTORY OR INDUSTRIAL PLANT
- SEASONAL INDUSTRY
- MINE
- SAWMILL
- PUMPING STATION
- OIL OR GAS WELLS
- OIL TANKS
- QUARRY
- STOCK YARD, LOADING PEN
- GREENHOUSE
- NURSERY

### PUBLIC SERVICE FACILITIES
- POST OFFICE
- BUSINESS AND POST OFFICE
- POWER PLANT
- POWER SUBSTATION
- RADIO OR TV TOWER (WITH CALL LETTERS)
- DEPARTMENT OF HIGHWAYS GARAGE
- STATE POLICE STATION
- FIRE HOUSE AND/OR RESCUE SQUAD
- DUMP—GARBAGE, REFUSE OR TRASH
- AUTOMOTIVE GRAVEYARD
- METAL SCRAP YARD
- SANITARY LAND FILL
- MISCELLANEOUS DUMP
- INCINERATOR
- SEWAGE TREATMENT PLANT

### MISCELLANEOUS
- MILITARY POST
- ARMORY
- GATE
- SINK OR DEPRESSION
- LATITUDE AND LONGITUDE
- HIGHWAY INTERCHANGE

### CITY AND VILLAGE CENTERS
- STATE CAPITOL
- COUNTY SEAT
- OTHER CITIES AND VILLAGES

# GENERAL HIGHWAY MAP
# MORGAN COUNTY
## WEST VIRGINIA

PREPARED BY
WEST VIRGINIA DEPARTMENT OF TRANSPORTATION
PLANNING AND RESEARCH DIVISION

IN COOPERATION WITH
U. S. DEPARTMENT OF TRANSPORTATION
FEDERAL HIGHWAY ADMINISTRATION

SCALE
1 0 1 2 MILES
1 INCH = 1 MILE
1 0 1 2 3 KILOMETERS
1 CENTIMETER = 0.633 KILOMETER

2000

COPYRIGHT BY
WEST VIRGINIA
DIVISION OF HIGHWAYS
2000

POPULATIONS SHOWN ARE 1990 U.S. CENSUS

MILEAGES SHOWN ARE BETWEEN ADJACENT ROAD INTERSECTIONS, CORPORATION, COUNTY, OR STATE LINES.

THIS MAP IS DERIVED FROM U.S.G.S. TOPOGRAPHIC MAPS, AERIAL PHOTOGRAPHS, HIGHWAY PLANS, AND OTHER INFORMATION. BIENNIAL REVISIONS ARE MADE TO ROAD LOCATIONS, SURFACE TYPES, BOUNDARY LINES, POST OFFICES, PLACE NAMES, AND OTHER NON-CULTURAL FEATURES. ROADSIDE CULTURE BY FIELD SURVEY IN 1992

LAST REVISION DATE:
JANUARY 1,2000

POLYCONIC PROJECTION

10,000 METER UNIVERSAL TRANSVERSE MERCATOR GRID TICKS, ZONE 17

SHEET 1 OF 2

Copies of this map are available to the public and to government agencies at a nominal cost from the WV Division of Highways, Planning and Research, Transportation, Division of Transportation Planning, 1900 Kanawha Boulevard East, Charleston, West Virginia 25305-0430 Telephone: (304) 558-3826